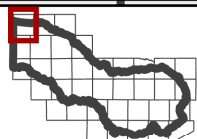

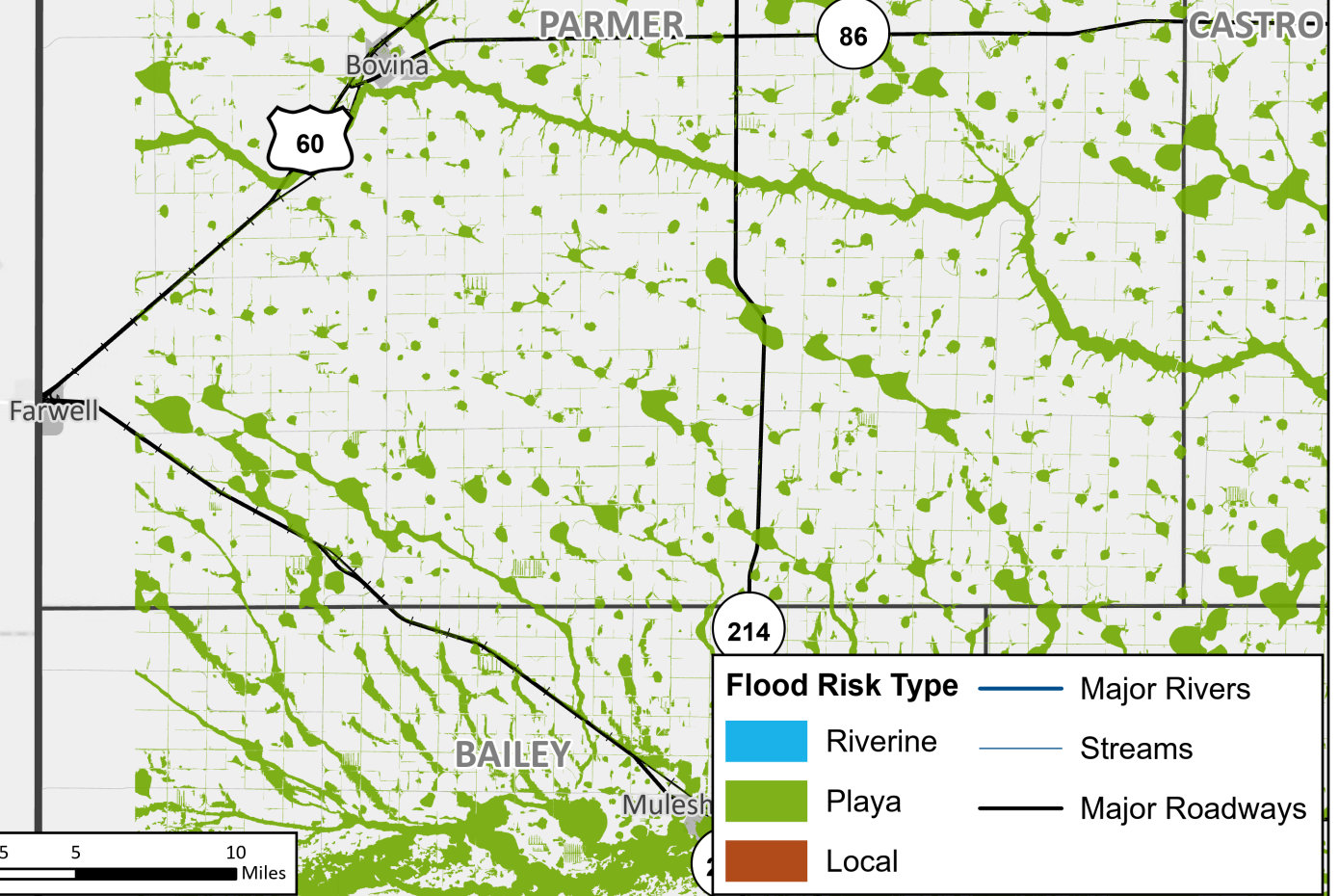


Region 1

NEW MEXICO  
TEXAS



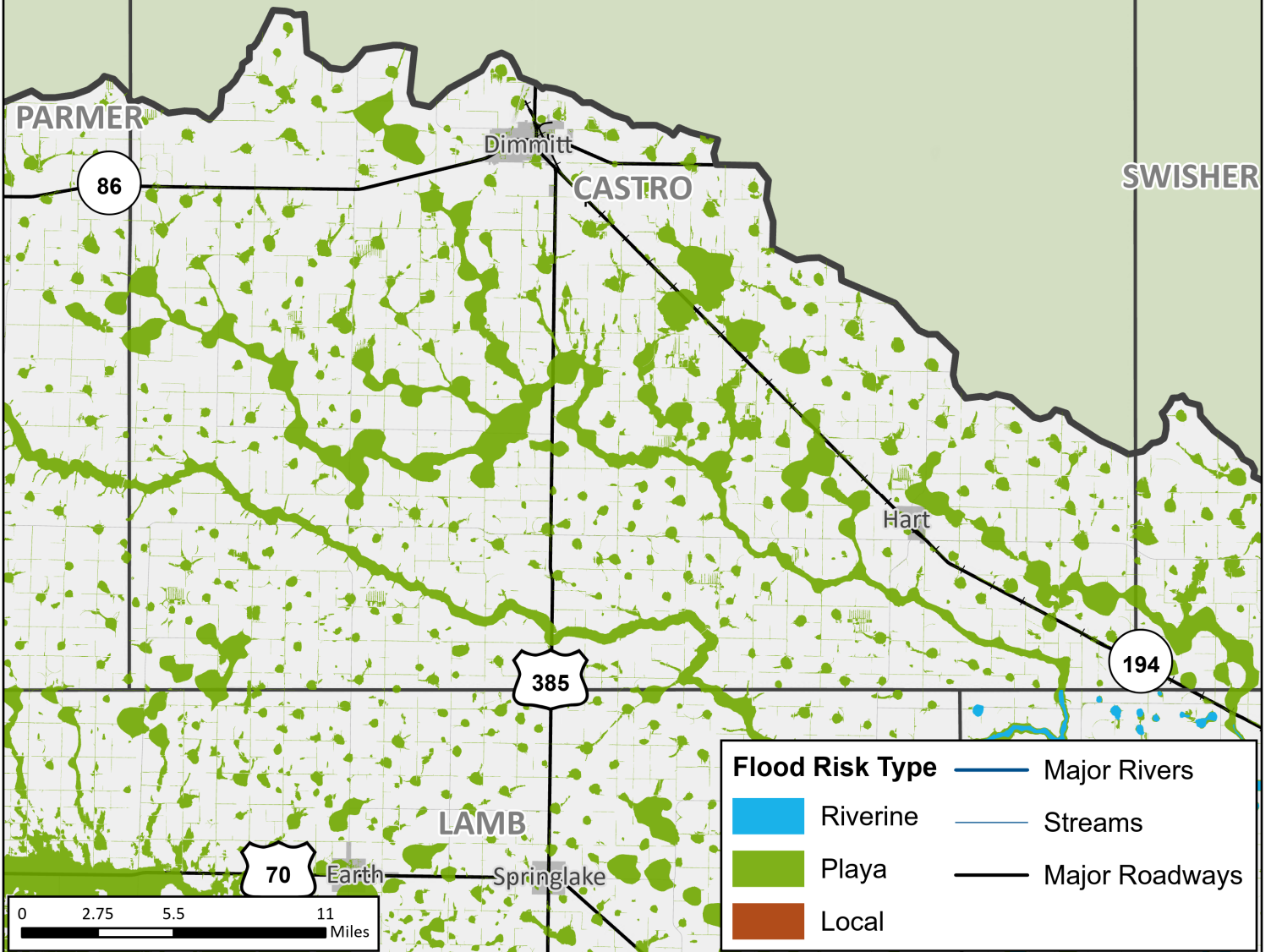
# Existing Condition Flood Hazard






REGION 7 UPPER BRAZOS  
2023 REGIONAL FLOOD PLAN

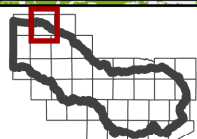
MAP 4

**Parmer  
County**

Region 1



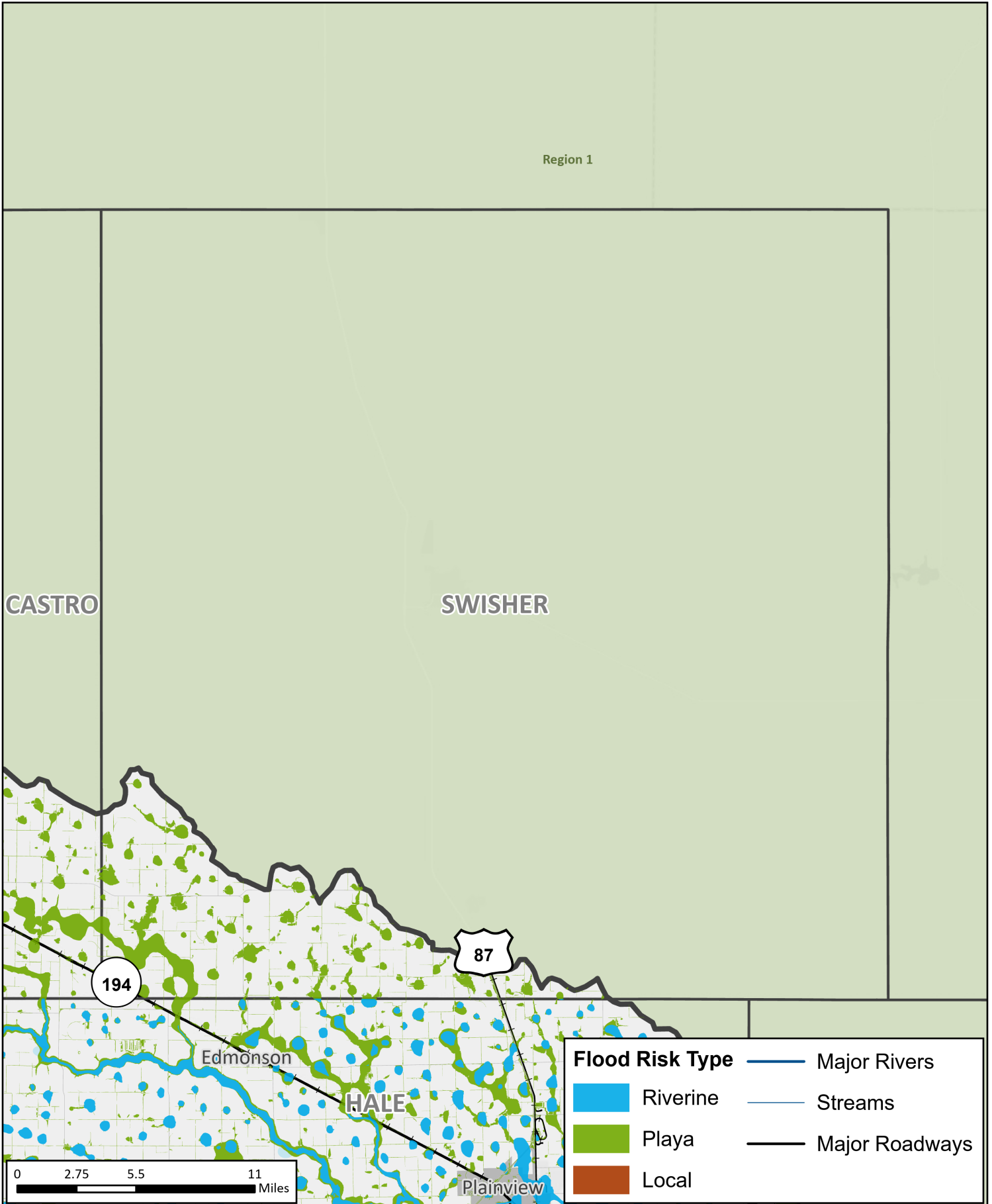
| Flood Risk Type   |                |
|---|----------------|
|  | Major Rivers   |
|  | Streams        |
|   | Playa          |
|   | Local          |
|  | Major Roadways |



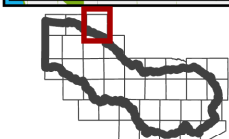
## Existing Condition Flood Hazard

REGION 7 UPPER BRAZOS  
2023 REGIONAL FLOOD PLAN

MAP 4  
**Castro  
County**



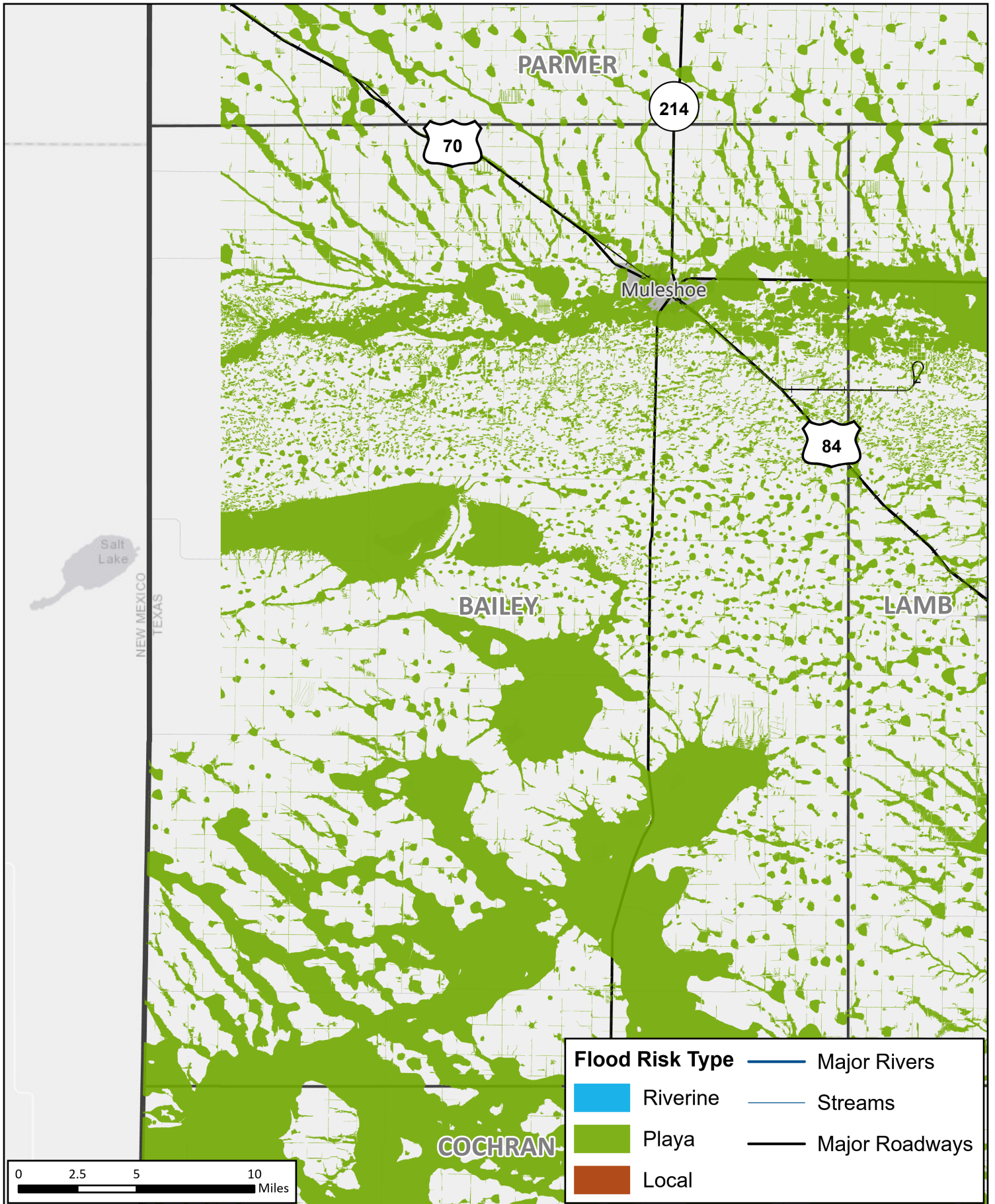
| Flood Risk Type |                |
|-----------------|----------------|
|                 | Major Rivers   |
|                 | Streams        |
|                 | Playa          |
|                 | Local          |
|                 | Major Roadways |



## Existing Condition Flood Hazard

REGION 7 UPPER BRAZOS  
2023 REGIONAL FLOOD PLAN

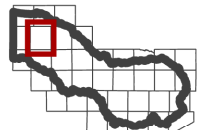
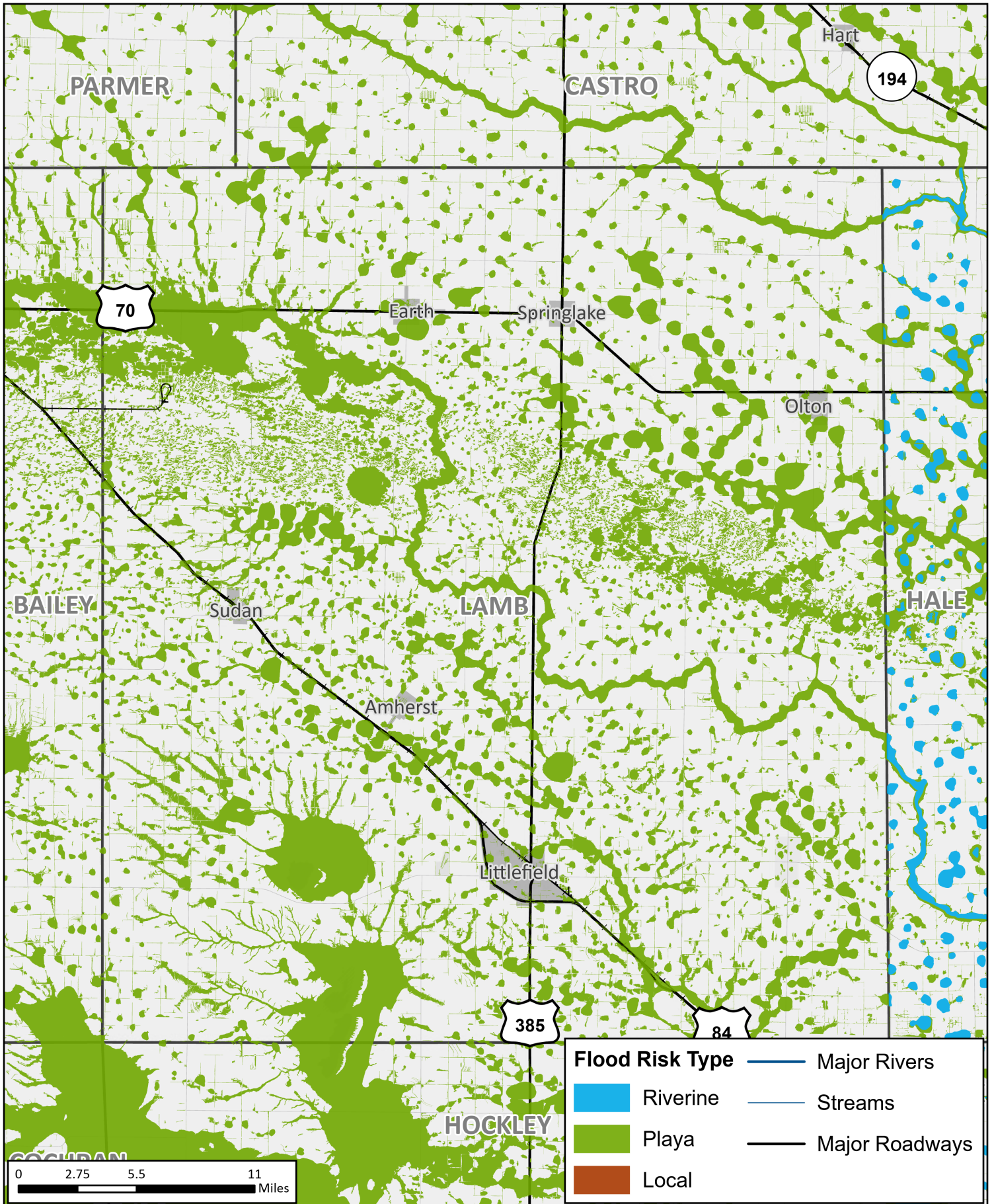
MAP 4  
**Swisher  
County**



## Existing Condition Flood Hazard

REGION 7 UPPER BRAZOS  
2023 REGIONAL FLOOD PLAN

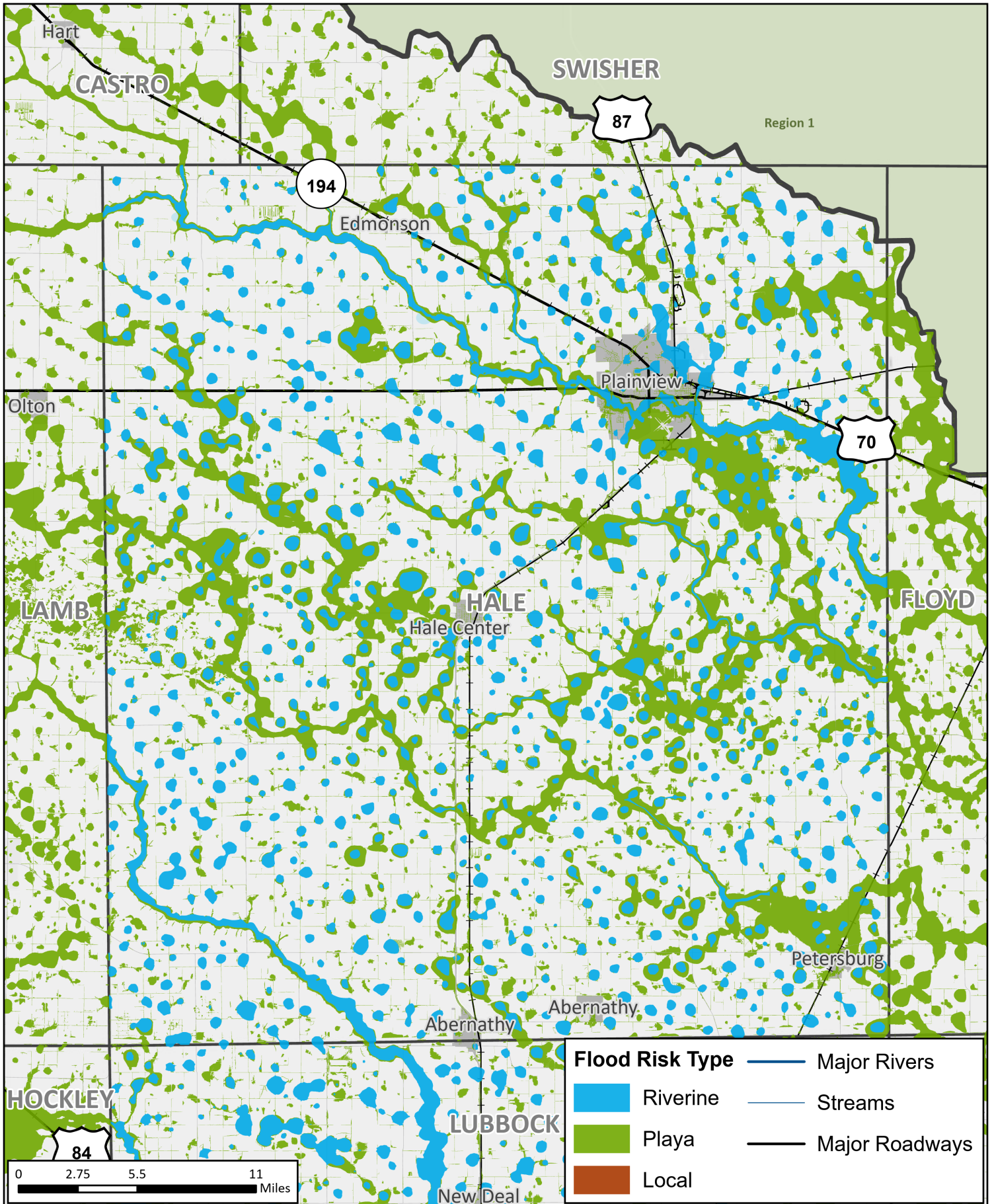
MAP 4  
**Bailey County**



## Existing Condition Flood Hazard

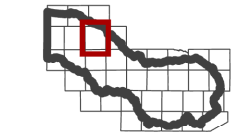
REGION 7 UPPER BRAZOS  
2023 REGIONAL FLOOD PLAN

MAP 4  
**Lamb  
County**



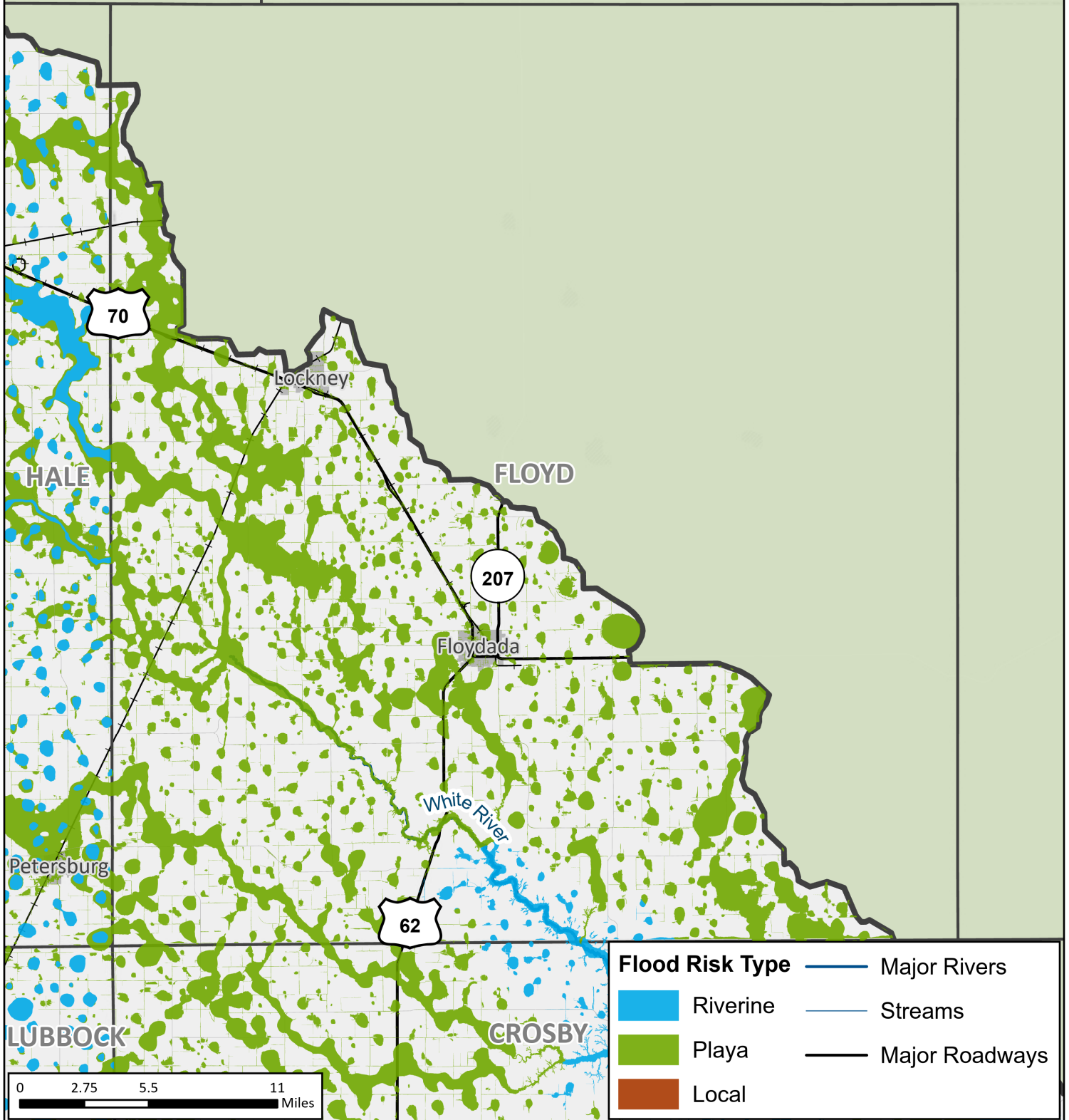
**Existing Condition Flood Hazard**  
 REGION 7 UPPER BRAZOS  
 2023 REGIONAL FLOOD PLAN

MAP 4  
**Hale County**



SWISHER

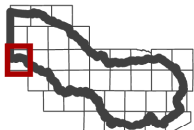
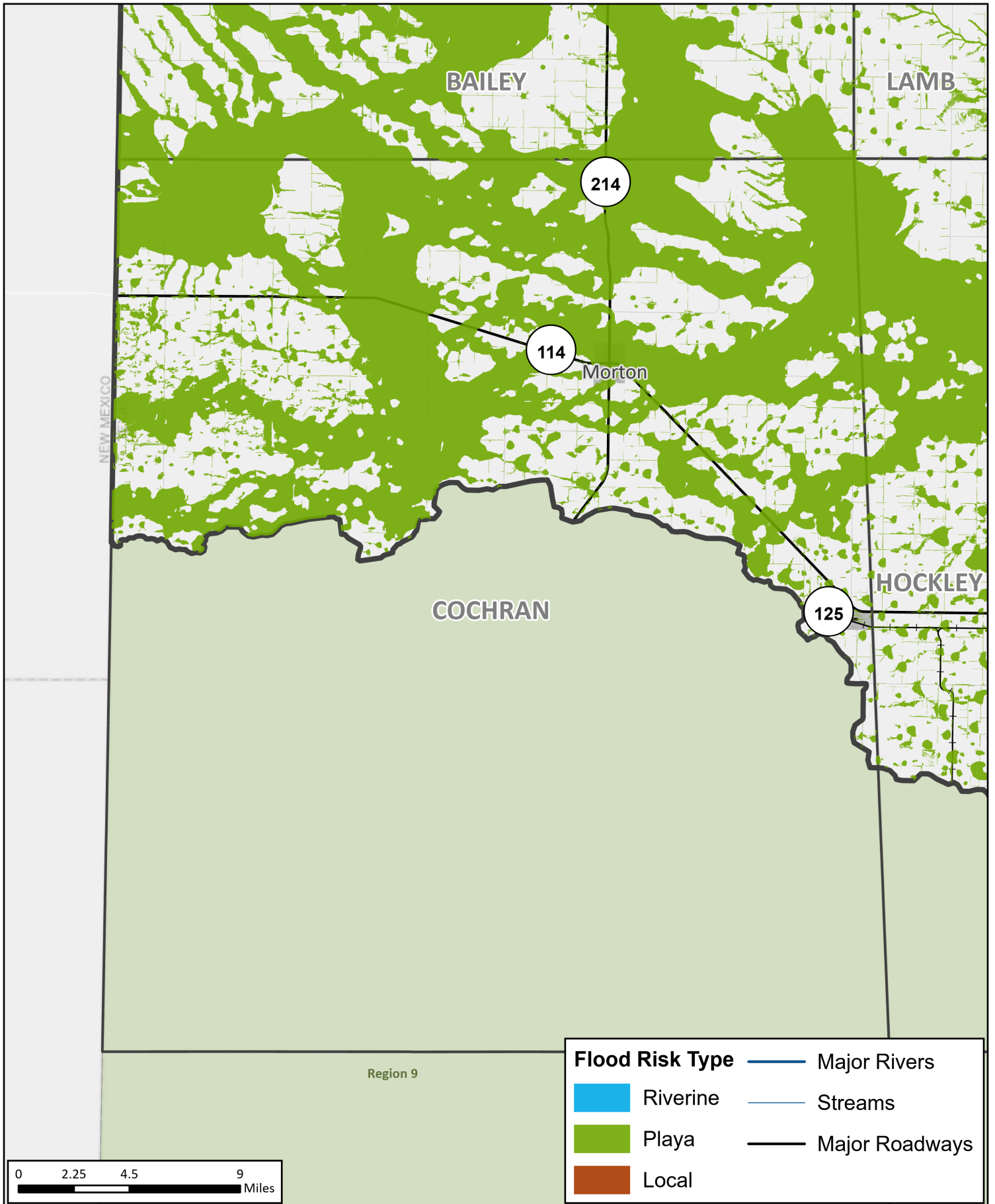
Region 1



## Existing Condition Flood Hazard

REGION 7 UPPER BRAZOS  
2023 REGIONAL FLOOD PLAN

MAP 4  
Floyd  
County

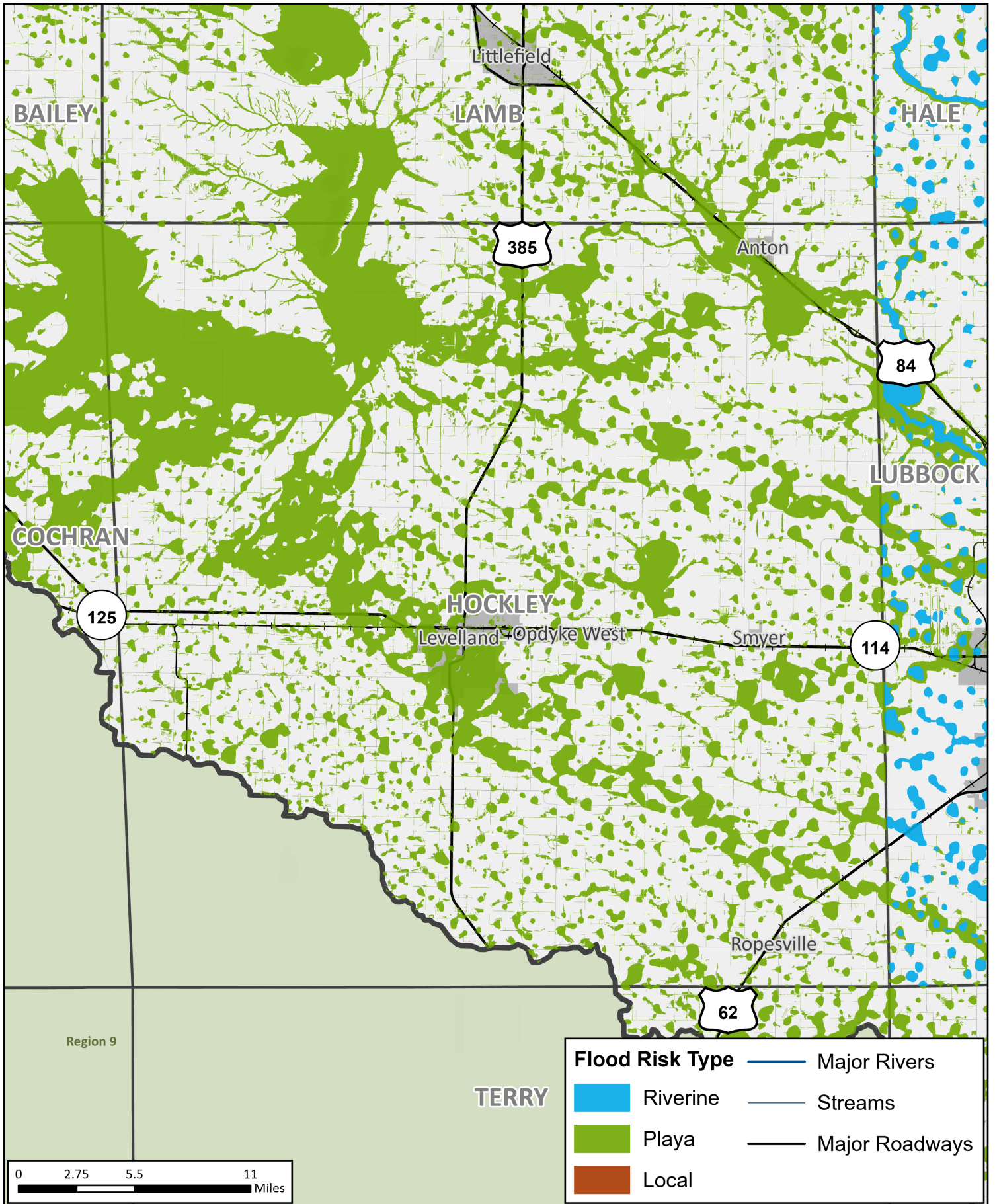


## Existing Condition Flood Hazard

REGION 7 UPPER BRAZOS  
2023 REGIONAL FLOOD PLAN

MAP 4  
Cochran  
County

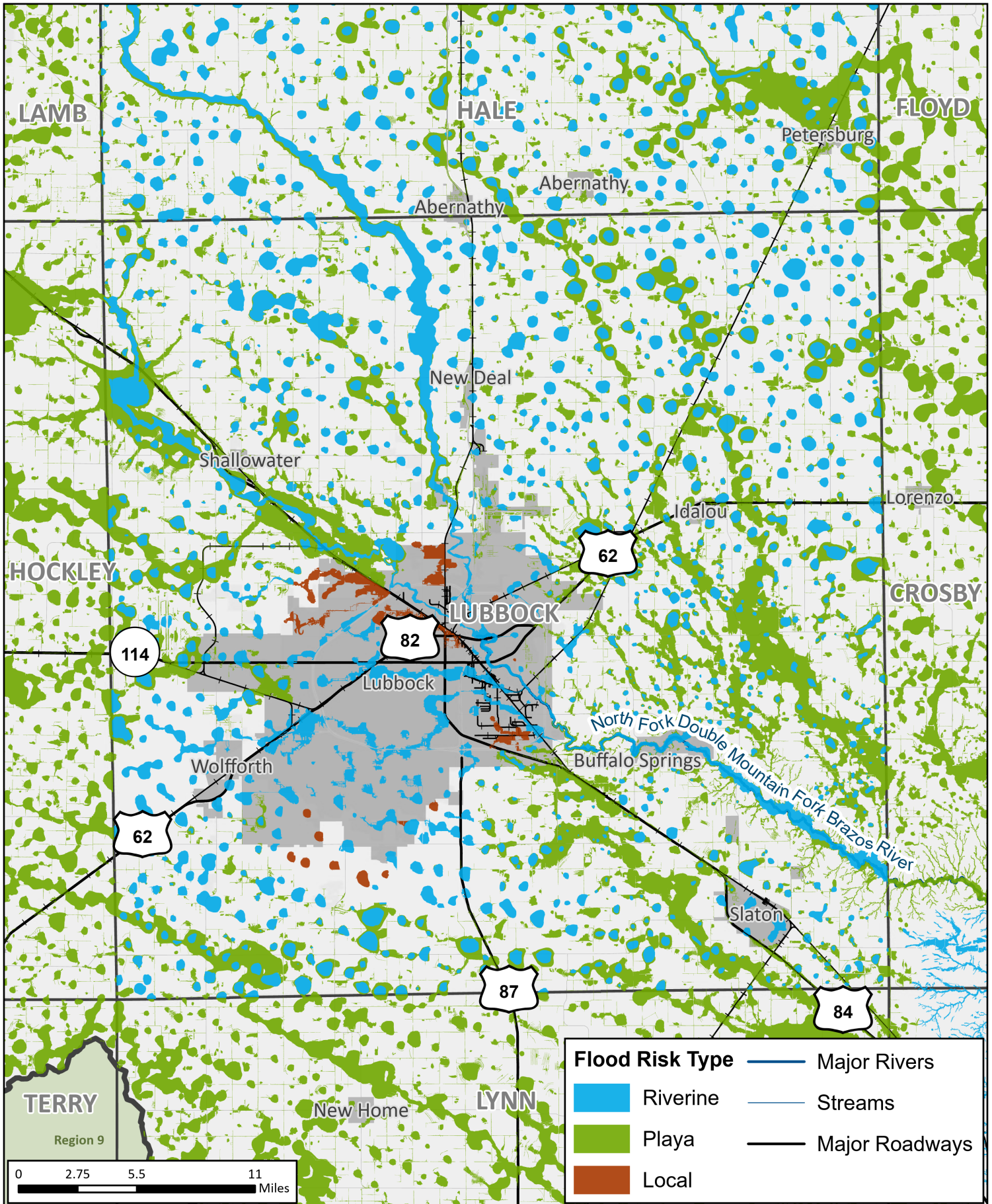




## Existing Condition Flood Hazard

REGION 7 UPPER BRAZOS  
2023 REGIONAL FLOOD PLAN

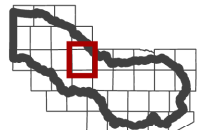
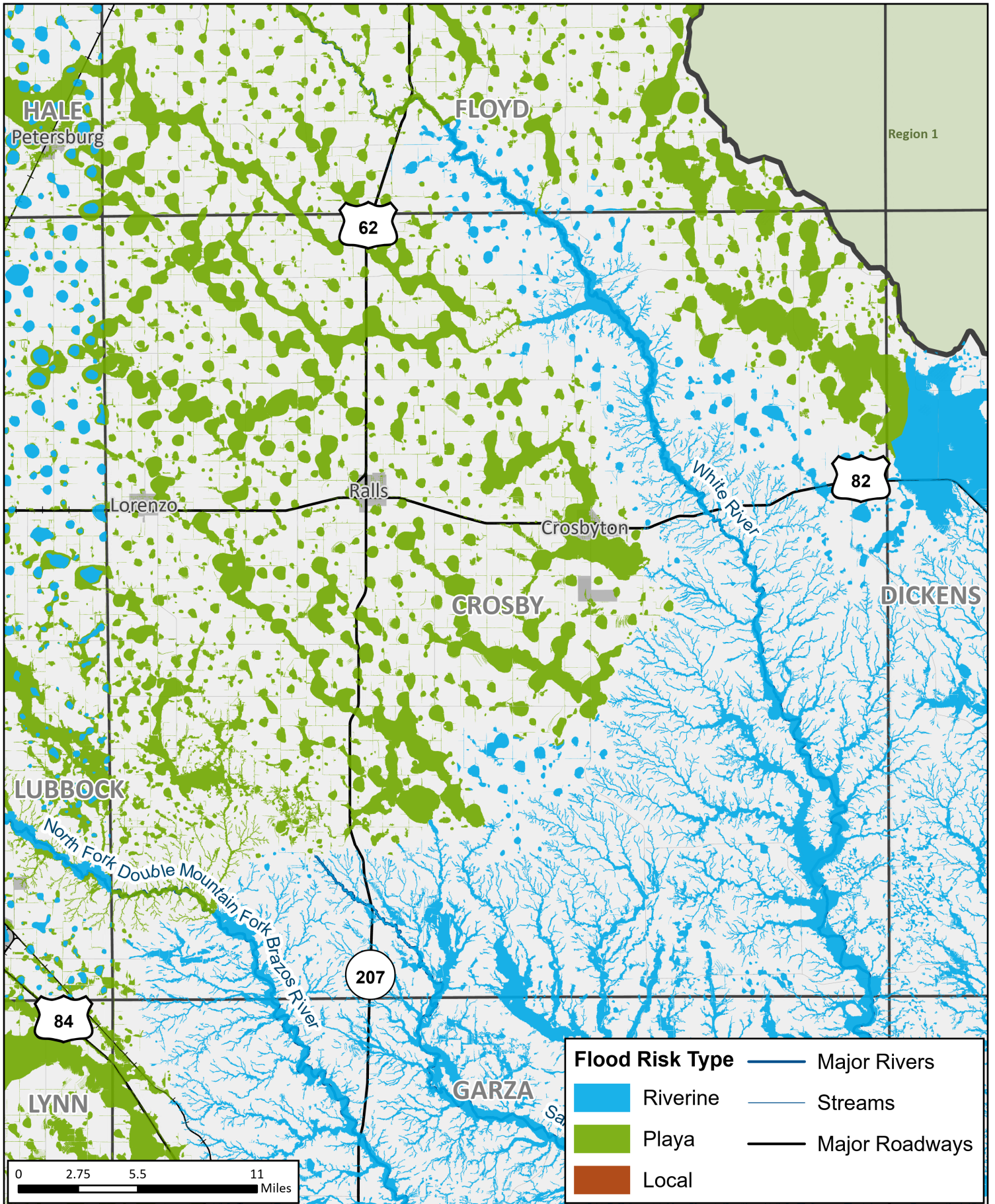
MAP 4  
**Hockley County**



## Existing Condition Flood Hazard

REGION 7 UPPER BRAZOS  
2023 REGIONAL FLOOD PLAN

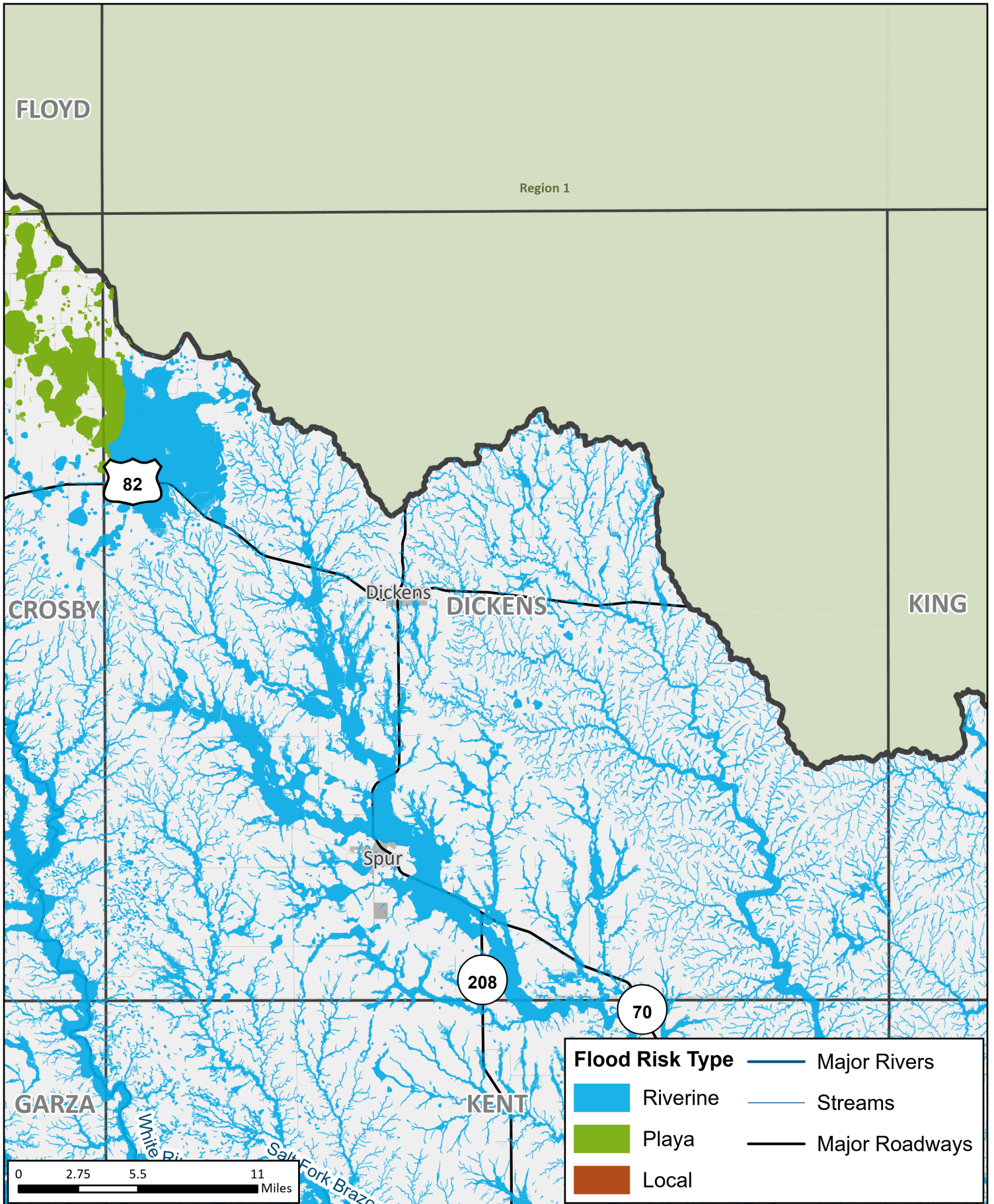
MAP 4  
Lubbock  
County



## Existing Condition Flood Hazard

REGION 7 UPPER BRAZOS  
2023 REGIONAL FLOOD PLAN

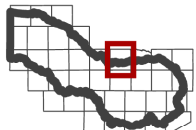
MAP 4  
Crosby  
County



## Existing Condition Flood Hazard

REGION 7 UPPER BRAZOS  
2023 REGIONAL FLOOD PLAN

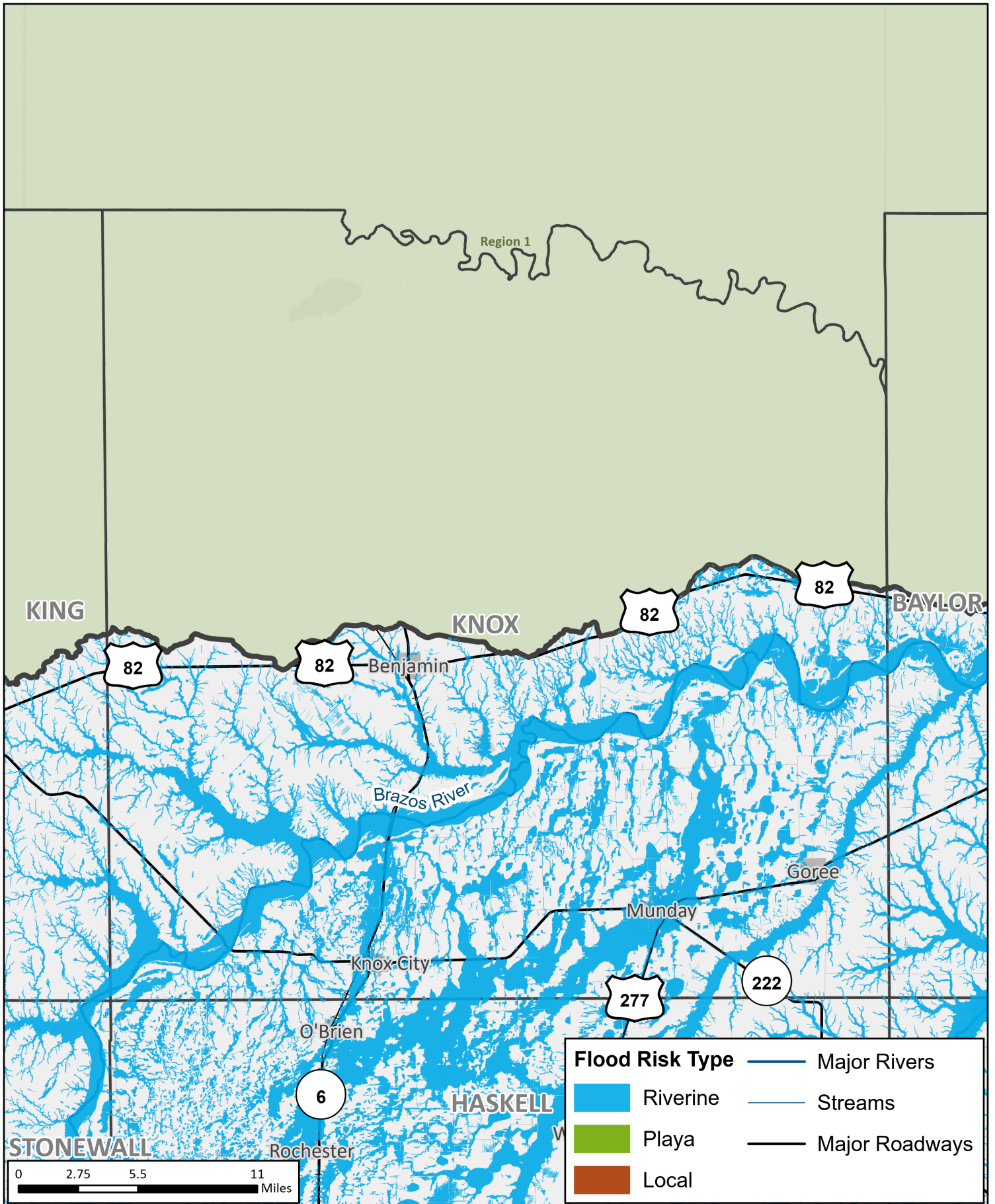
MAP 4  
**Dickens  
County**



## Existing Condition Flood Hazard

REGION 7 UPPER BRAZOS  
2023 REGIONAL FLOOD PLAN

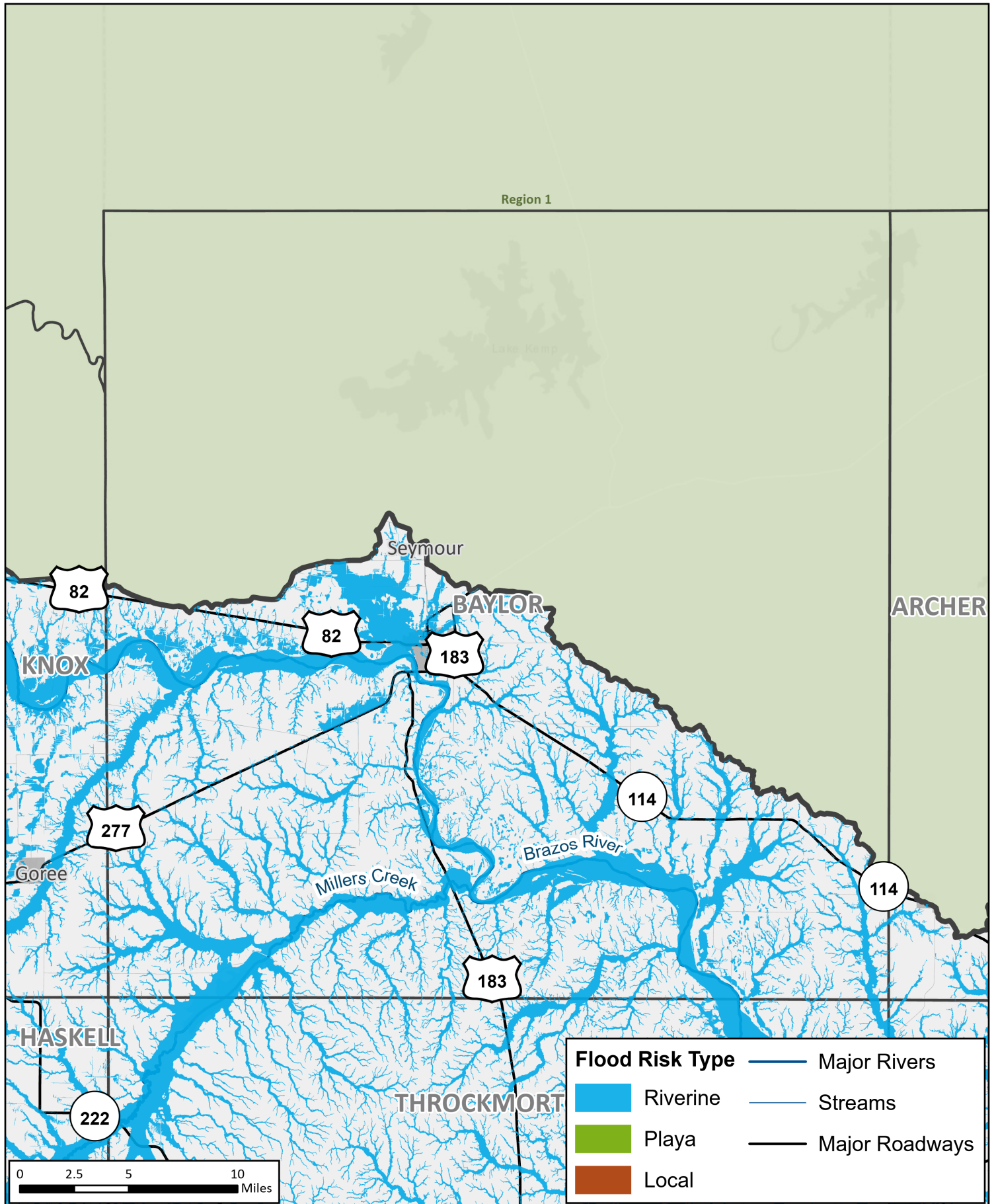
MAP 4  
King  
County



## Existing Condition Flood Hazard

REGION 7 UPPER BRAZOS  
2023 REGIONAL FLOOD PLAN

MAP 4  
**Knox  
County**



# Existing Condition Flood Hazard

REGION 7 UPPER BRAZOS  
2023 REGIONAL FLOOD PLAN

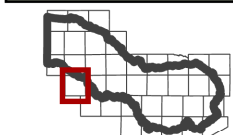
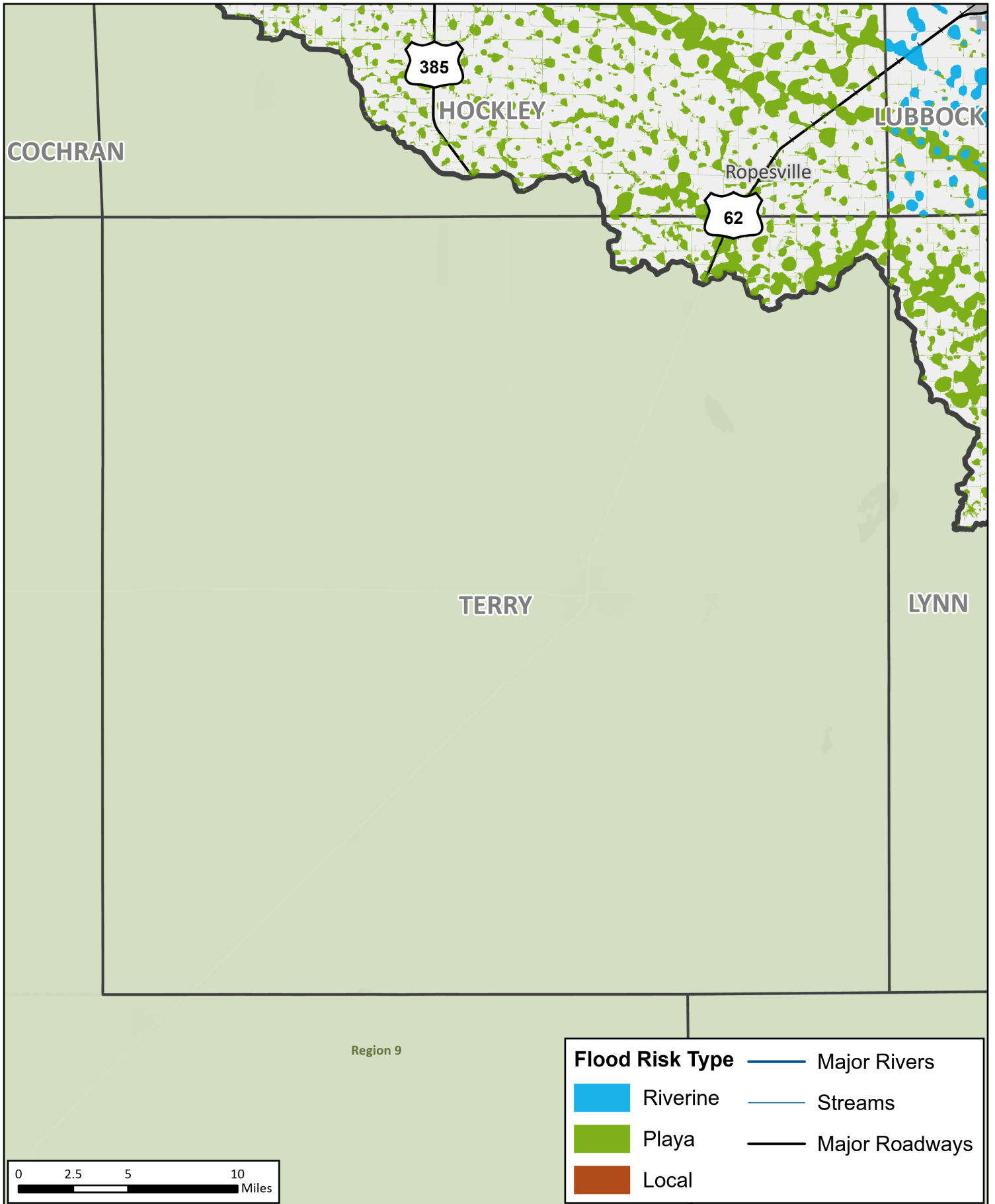
MAP 4  
**Baylor County**



**Existing Condition Flood Hazard**  
 REGION 7 UPPER BRAZOS  
 2023 REGIONAL FLOOD PLAN

MAP 4  
**Archer County**

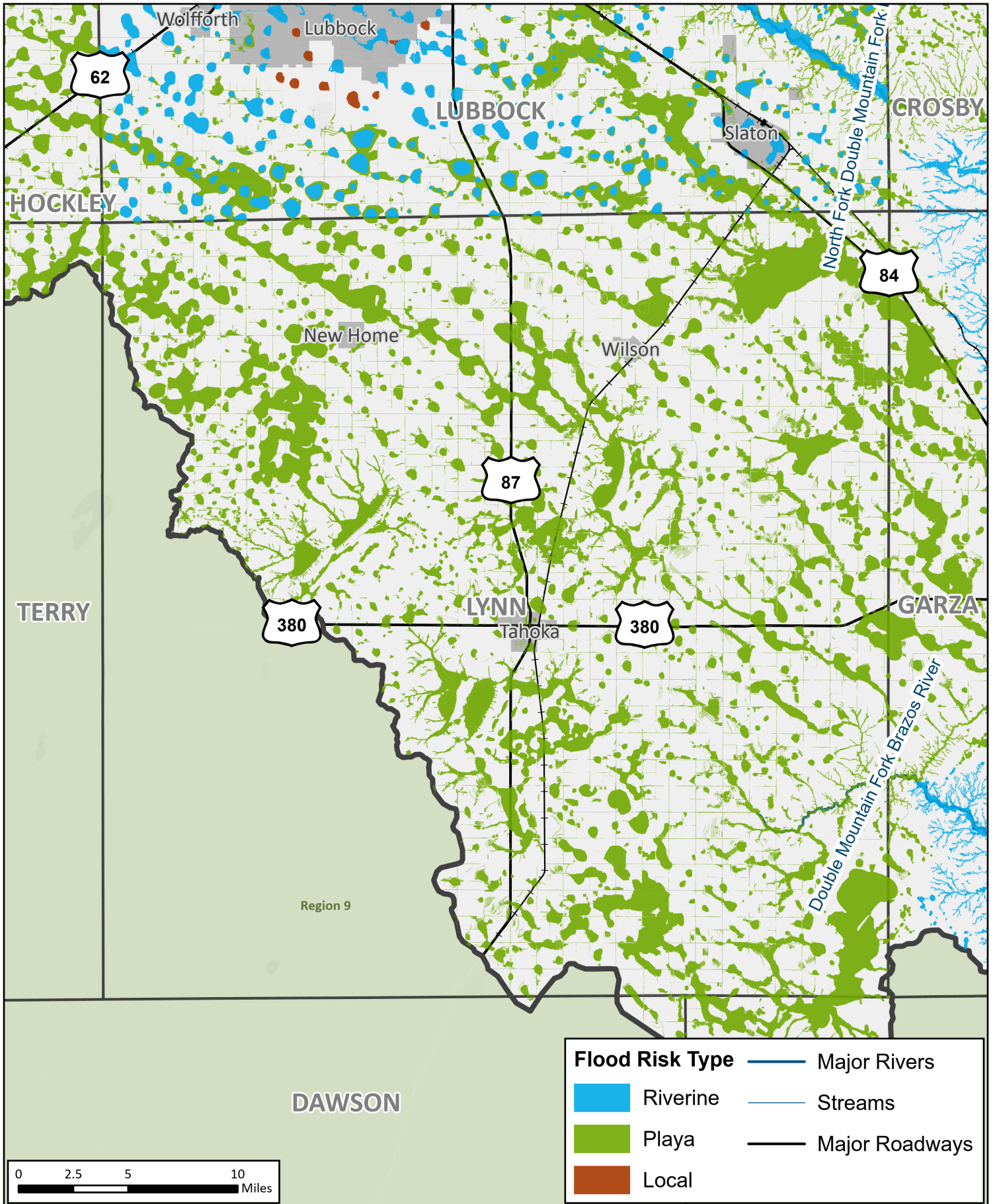




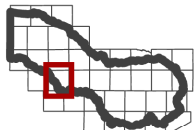
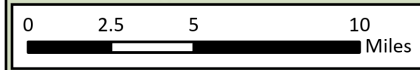
## Existing Condition Flood Hazard

REGION 7 UPPER BRAZOS  
2023 REGIONAL FLOOD PLAN

MAP 4  
Terry  
County



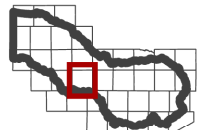
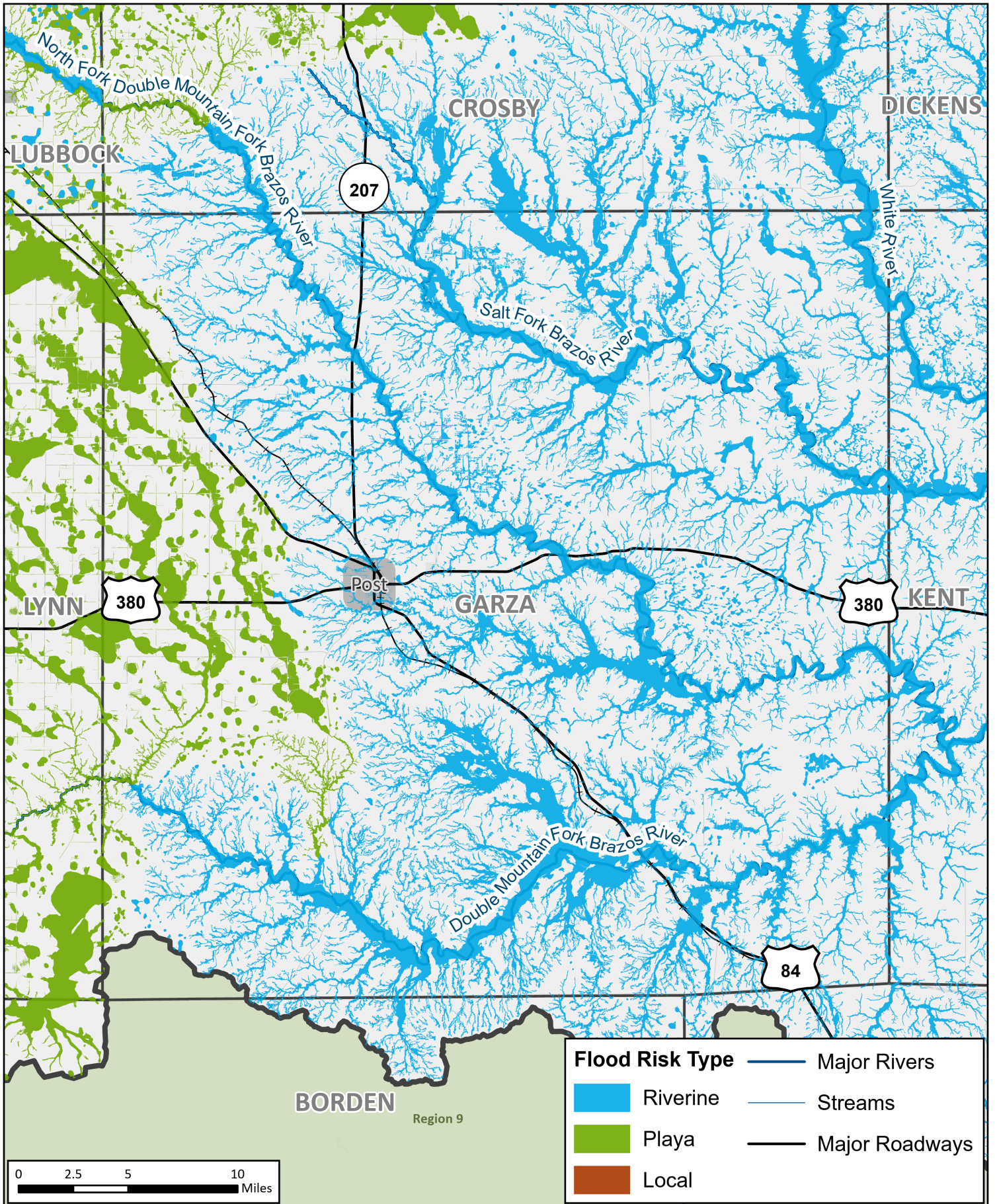
| Flood Risk Type |                |
|-----------------|----------------|
|                 | Riverine       |
|                 | Playa          |
|                 | Local          |
|                 | Major Rivers   |
|                 | Streams        |
|                 | Major Roadways |



# Existing Condition Flood Hazard

REGION 7 UPPER BRAZOS  
2023 REGIONAL FLOOD PLAN

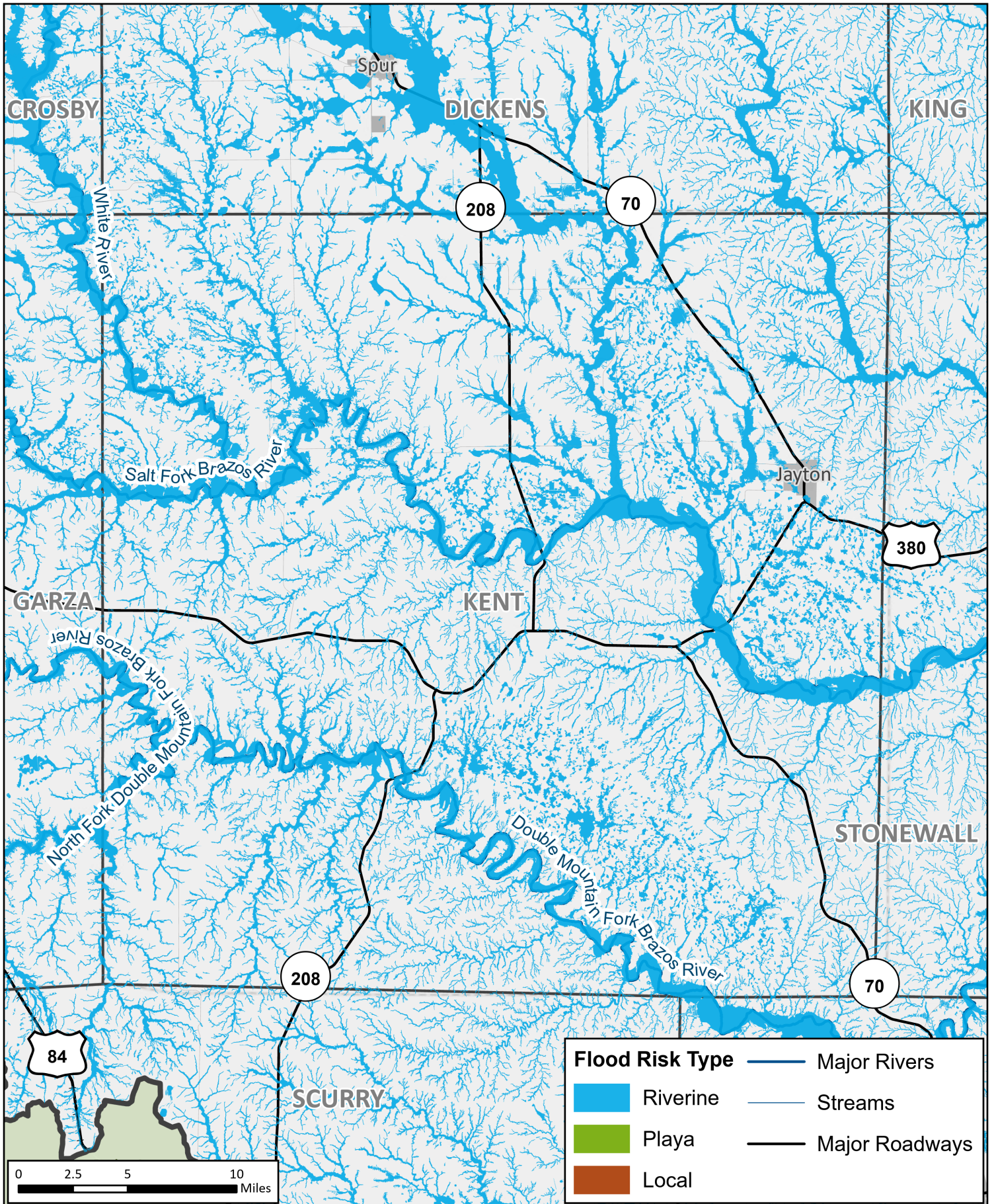
MAP 4  
**Lynn County**



# Existing Condition Flood Hazard

REGION 7 UPPER BRAZOS  
2023 REGIONAL FLOOD PLAN

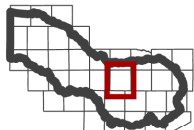
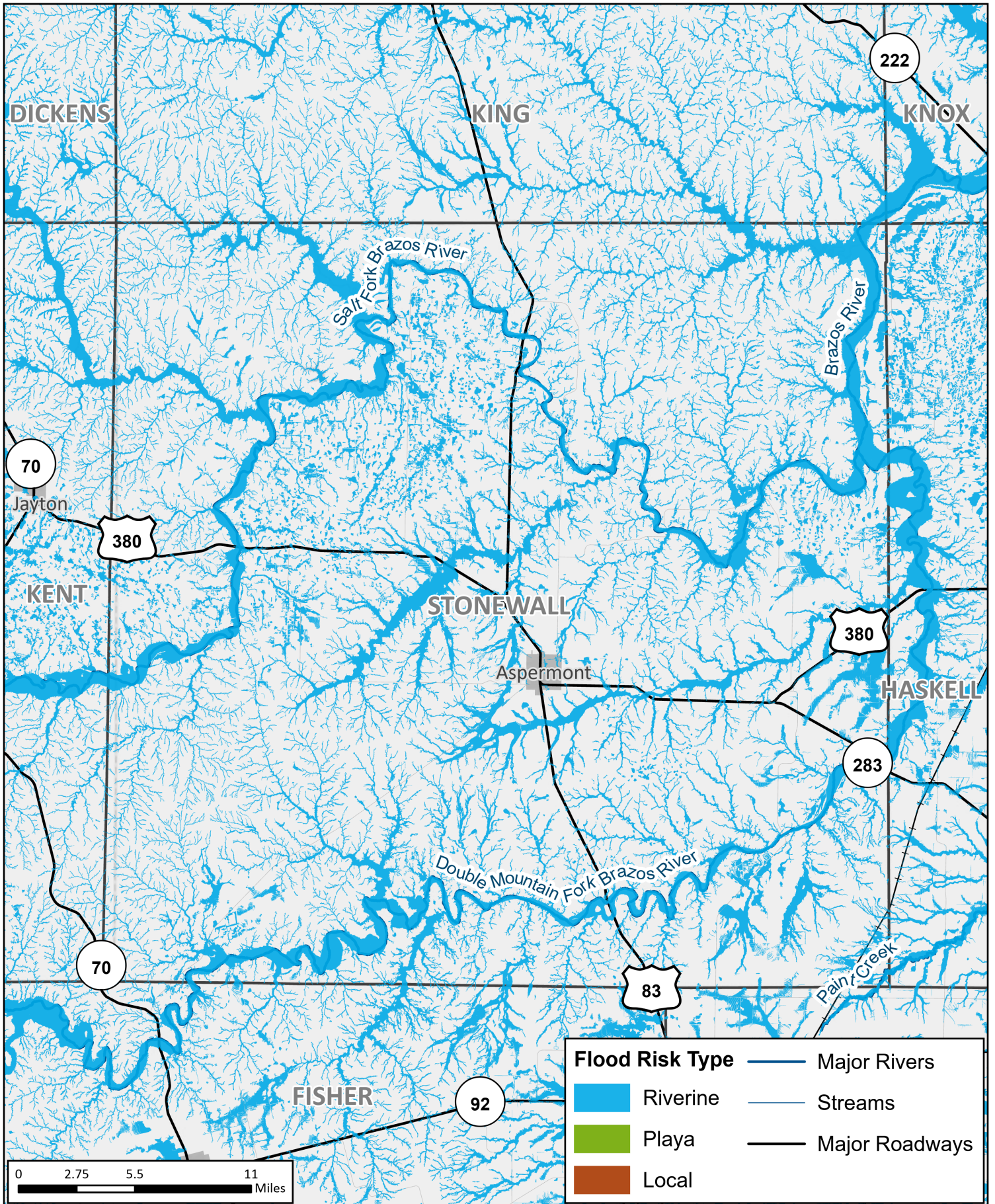
MAP 4  
Garza  
County



# Existing Condition Flood Hazard

REGION 7 UPPER BRAZOS  
2023 REGIONAL FLOOD PLAN

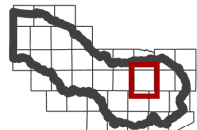
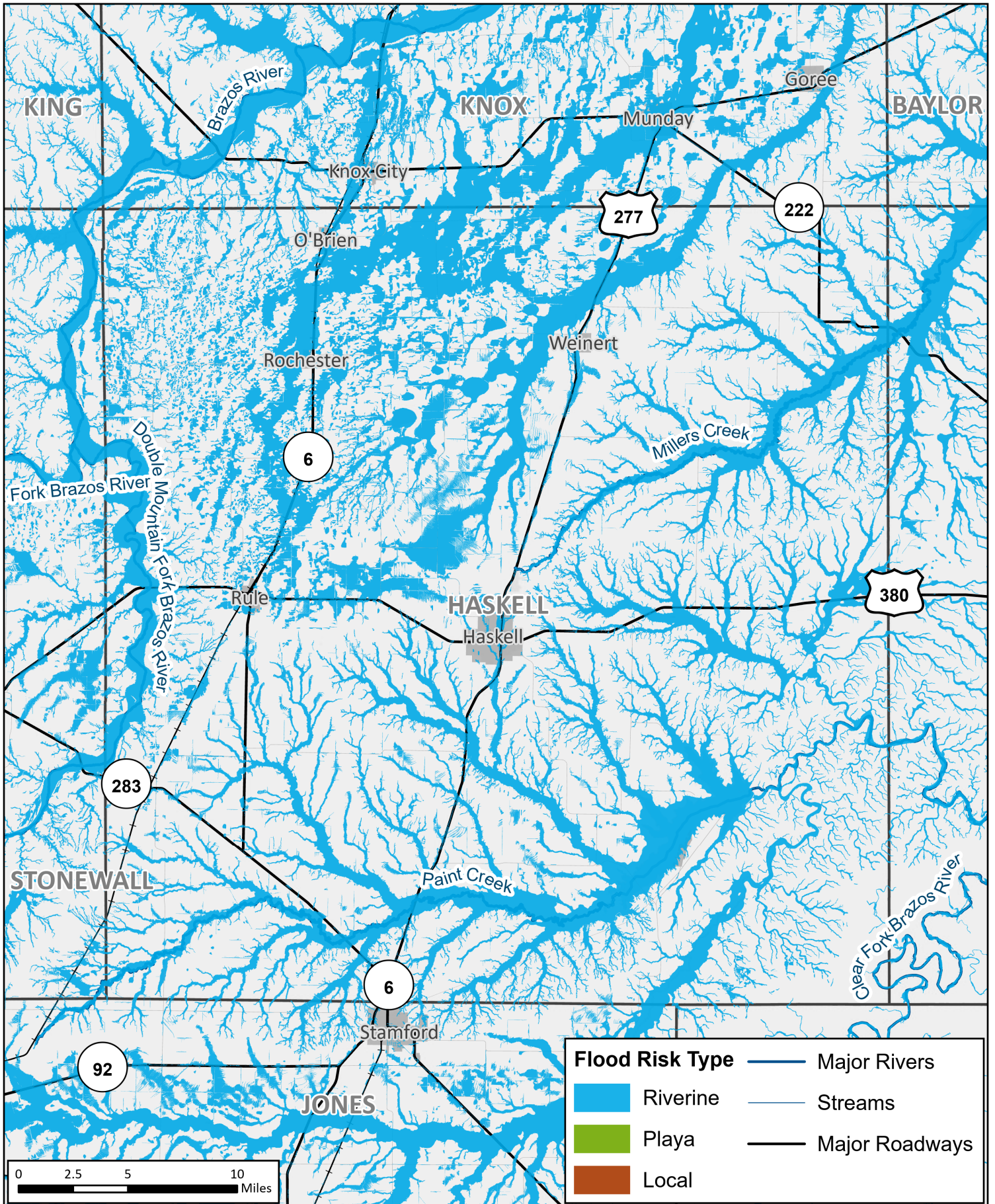
MAP 4  
**Kent  
County**



## Existing Condition Flood Hazard

REGION 7 UPPER BRAZOS  
2023 REGIONAL FLOOD PLAN

MAP 4  
Stonewall  
County

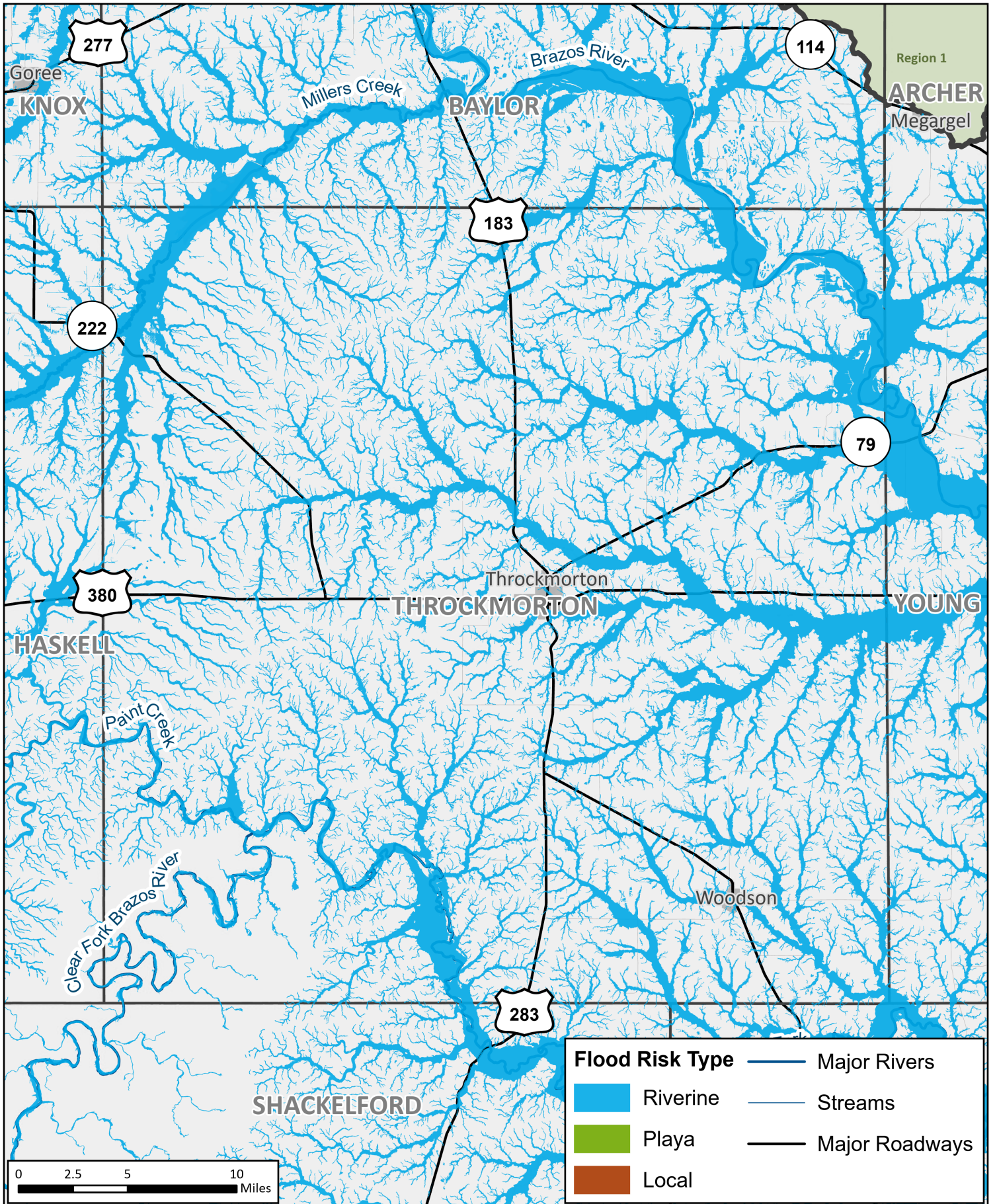


## Existing Condition Flood Hazard

REGION 7 UPPER BRAZOS  
2023 REGIONAL FLOOD PLAN

MAP 4

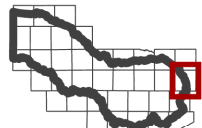
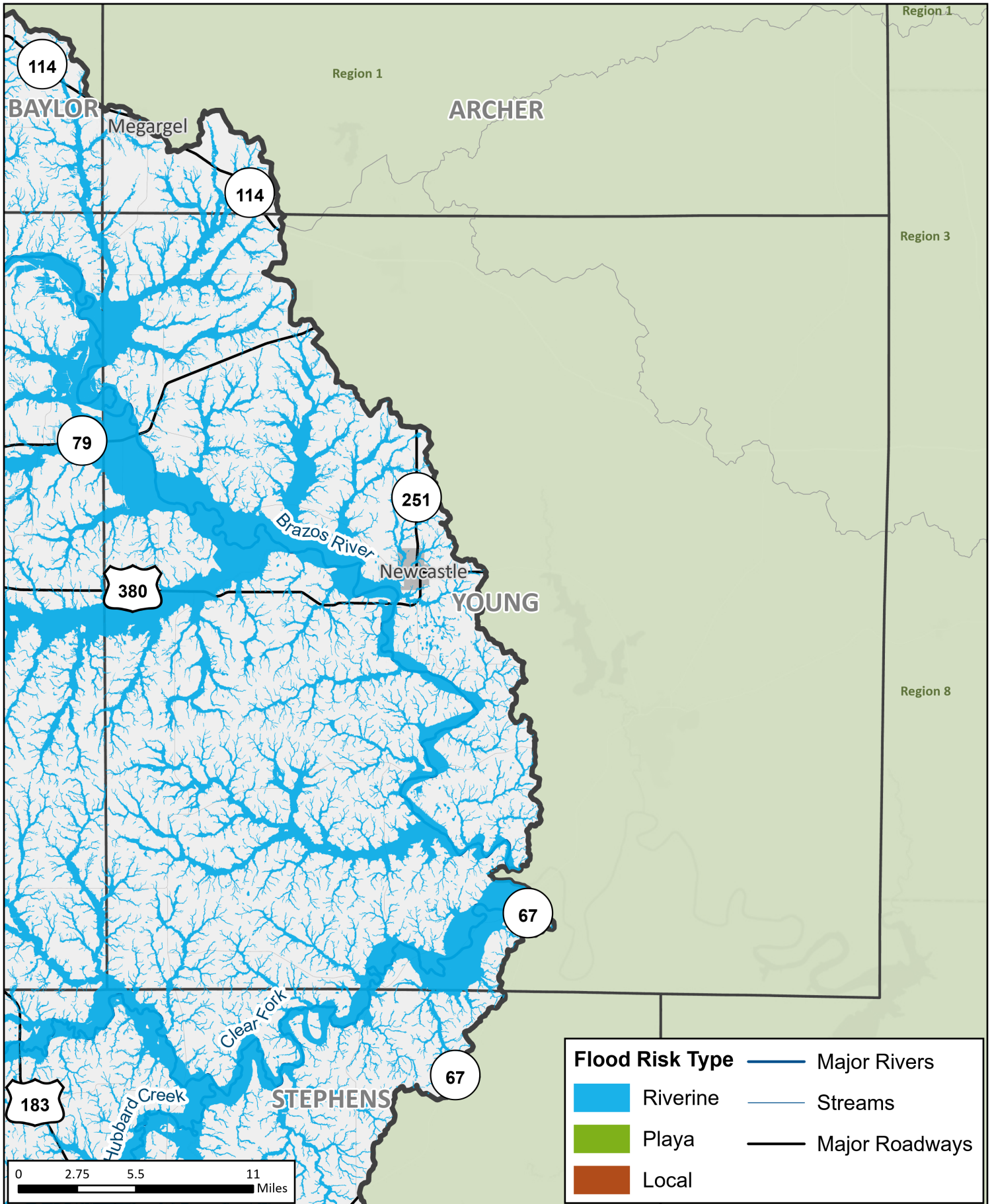
**Haskell  
County**



# Existing Condition Flood Hazard

REGION 7 UPPER BRAZOS  
2023 REGIONAL FLOOD PLAN

MAP 4  
Throckmorton  
County

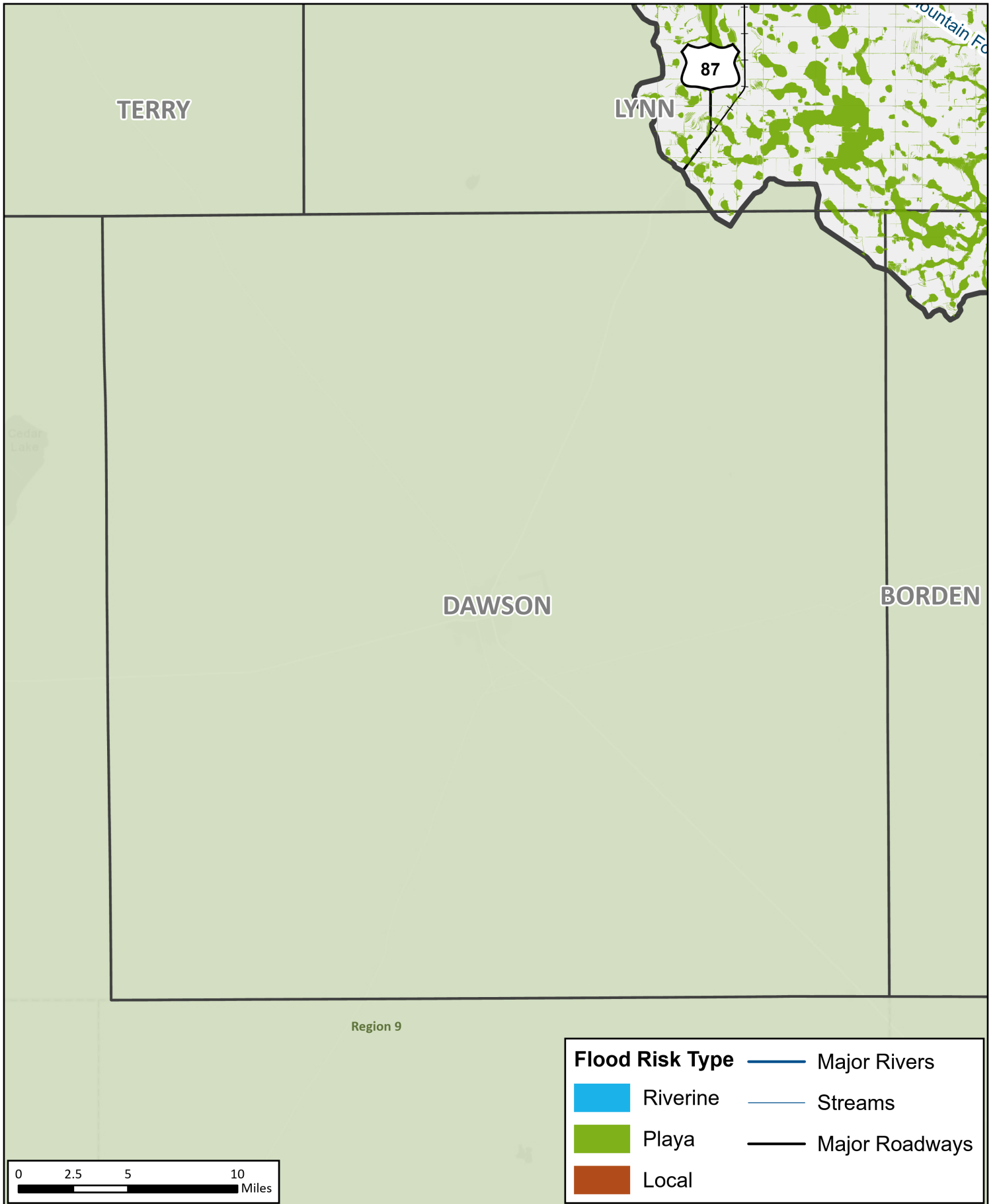


### Existing Condition Flood Hazard

REGION 7 UPPER BRAZOS  
2023 REGIONAL FLOOD PLAN

MAP 4  
Young  
County

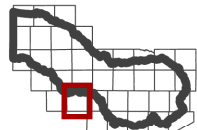
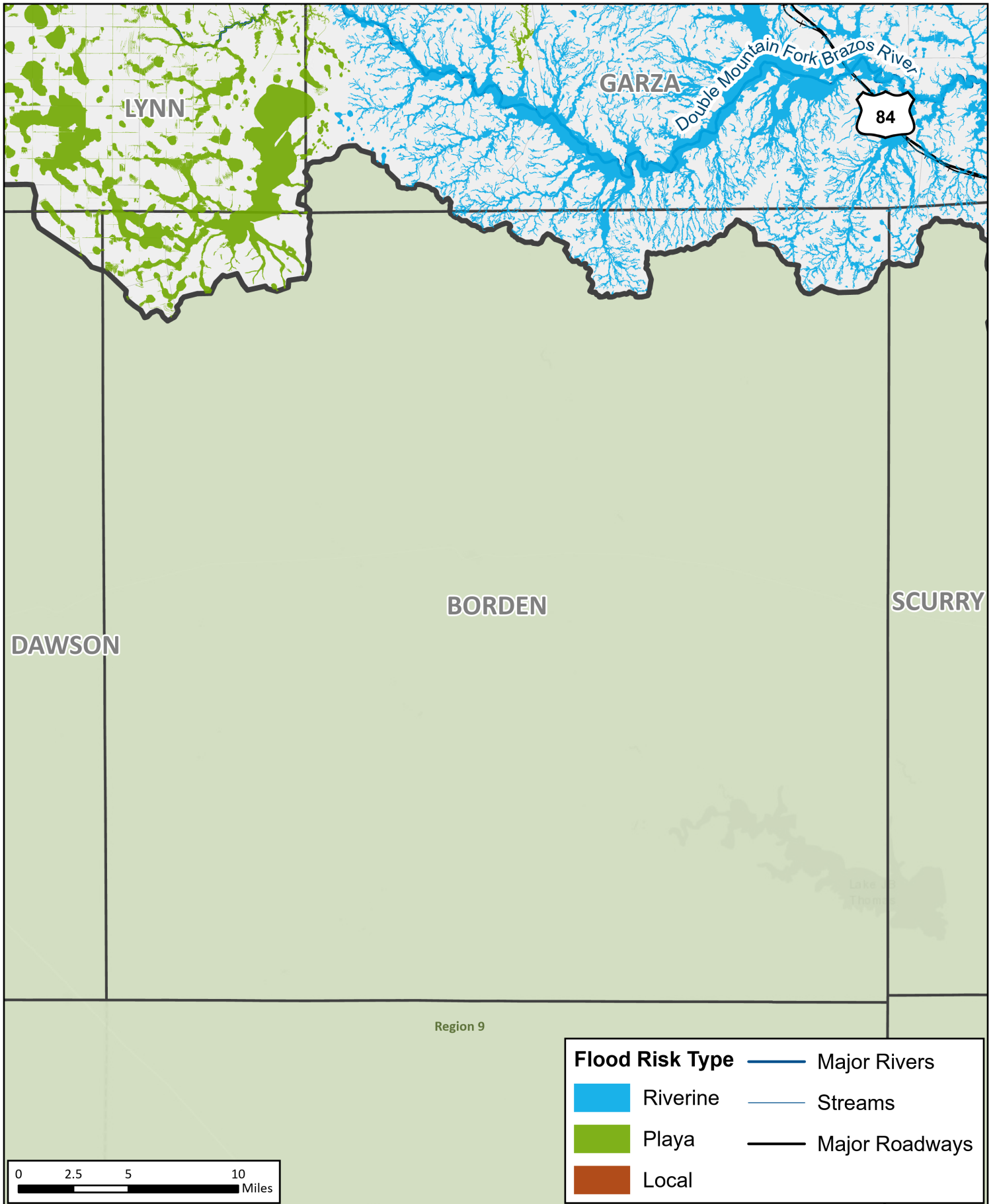




# Existing Condition Flood Hazard

REGION 7 UPPER BRAZOS  
2023 REGIONAL FLOOD PLAN

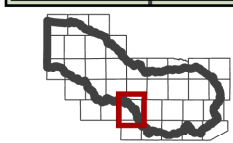
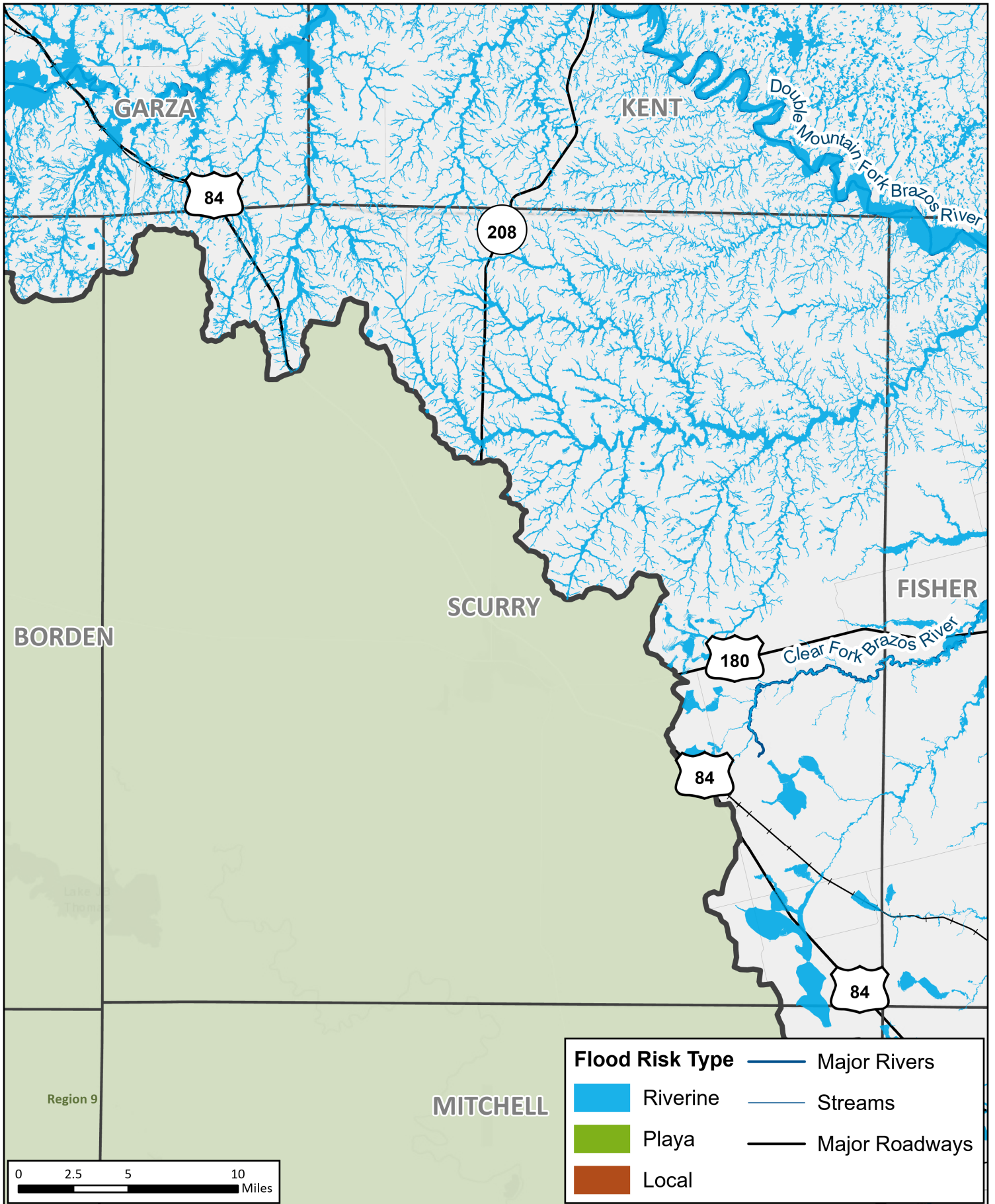
MAP 4  
**Dawson  
County**



# Existing Condition Flood Hazard

REGION 7 UPPER BRAZOS  
2023 REGIONAL FLOOD PLAN

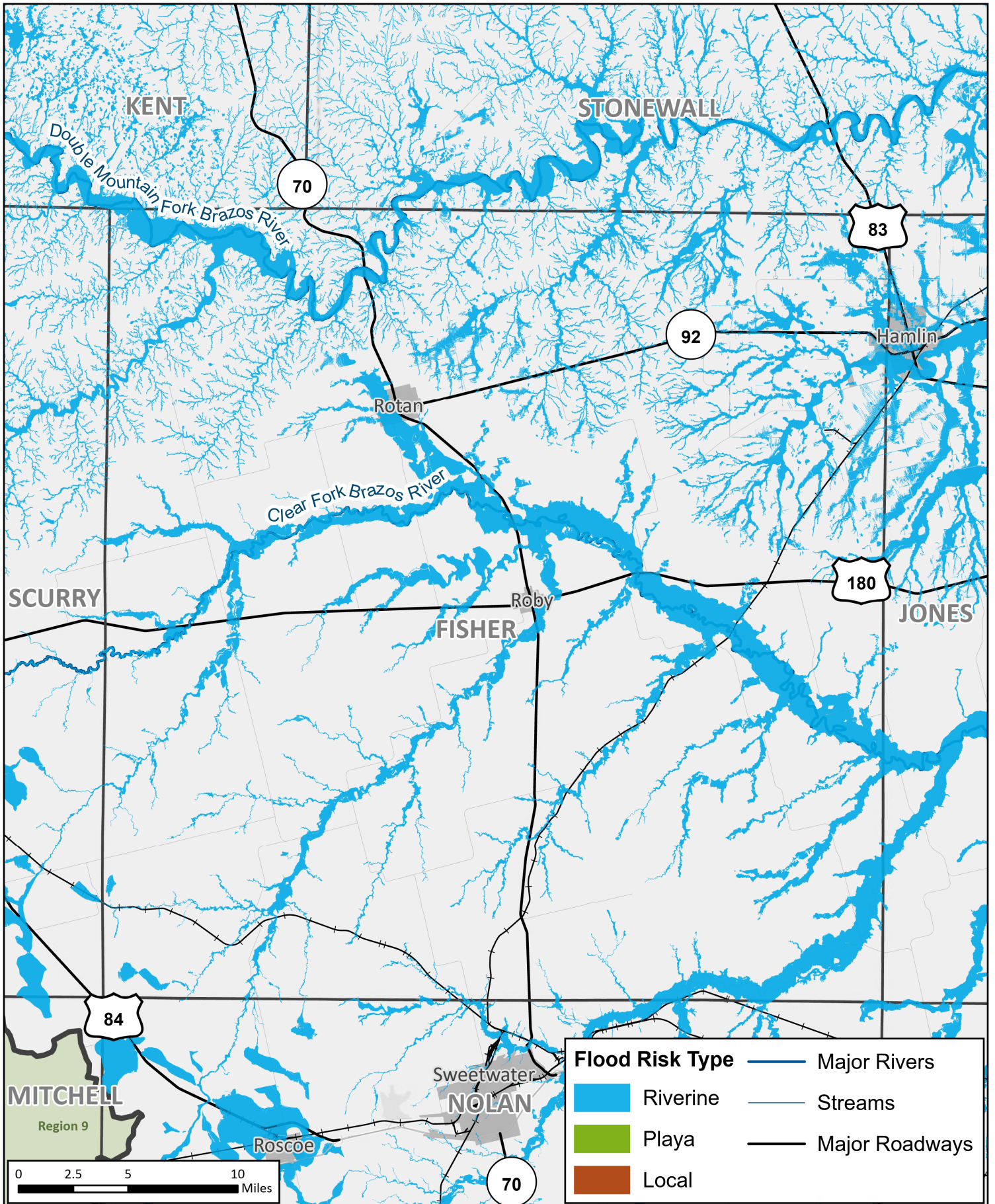
MAP 4  
**Borden  
County**



# Existing Condition Flood Hazard

REGION 7 UPPER BRAZOS  
2023 REGIONAL FLOOD PLAN


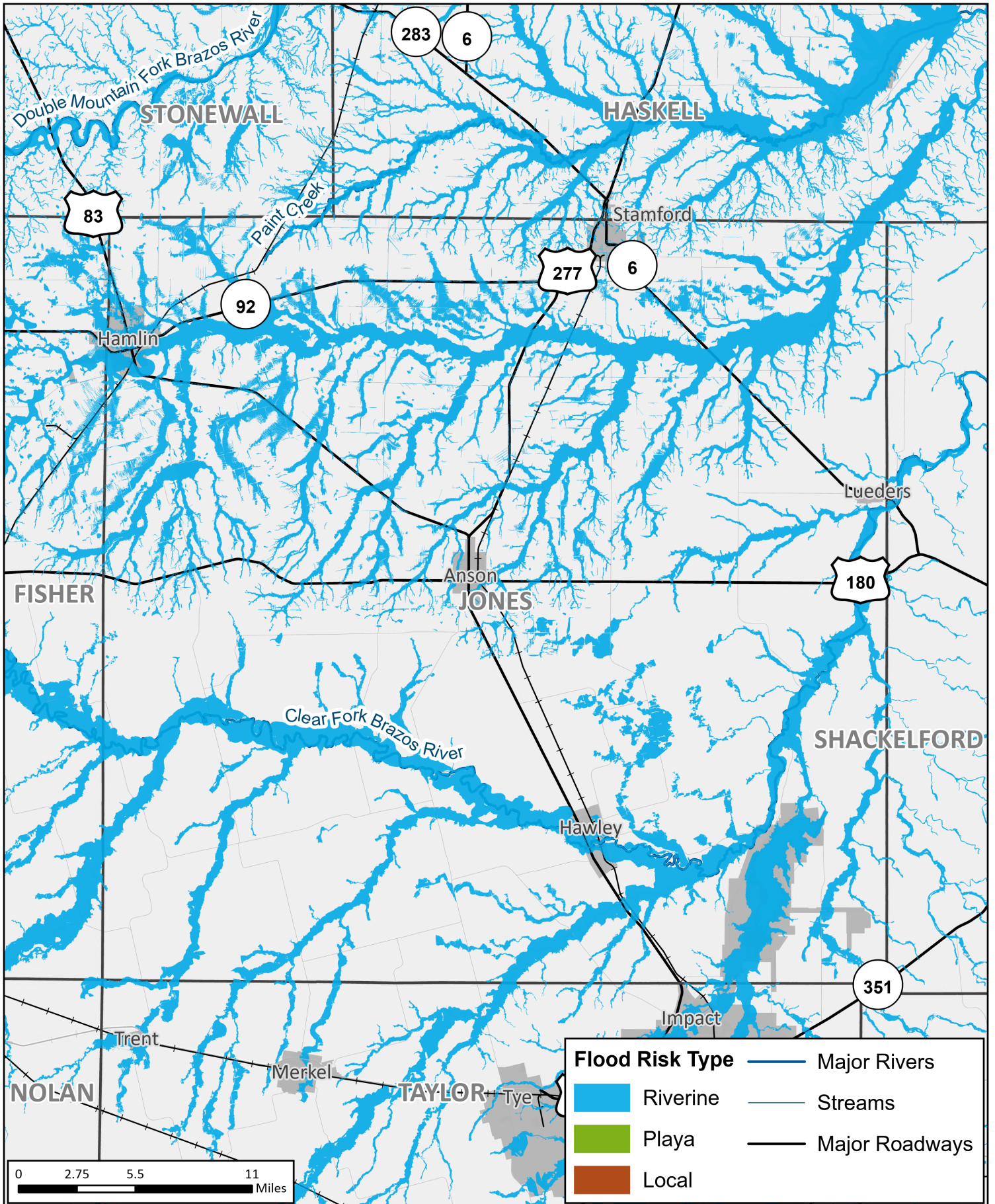
MAP 4  
**Scurry County**









# Existing Condition Flood Hazard

REGION 7 UPPER BRAZOS  
2023 REGIONAL FLOOD PLAN

MAP 4  
Fisher  
County



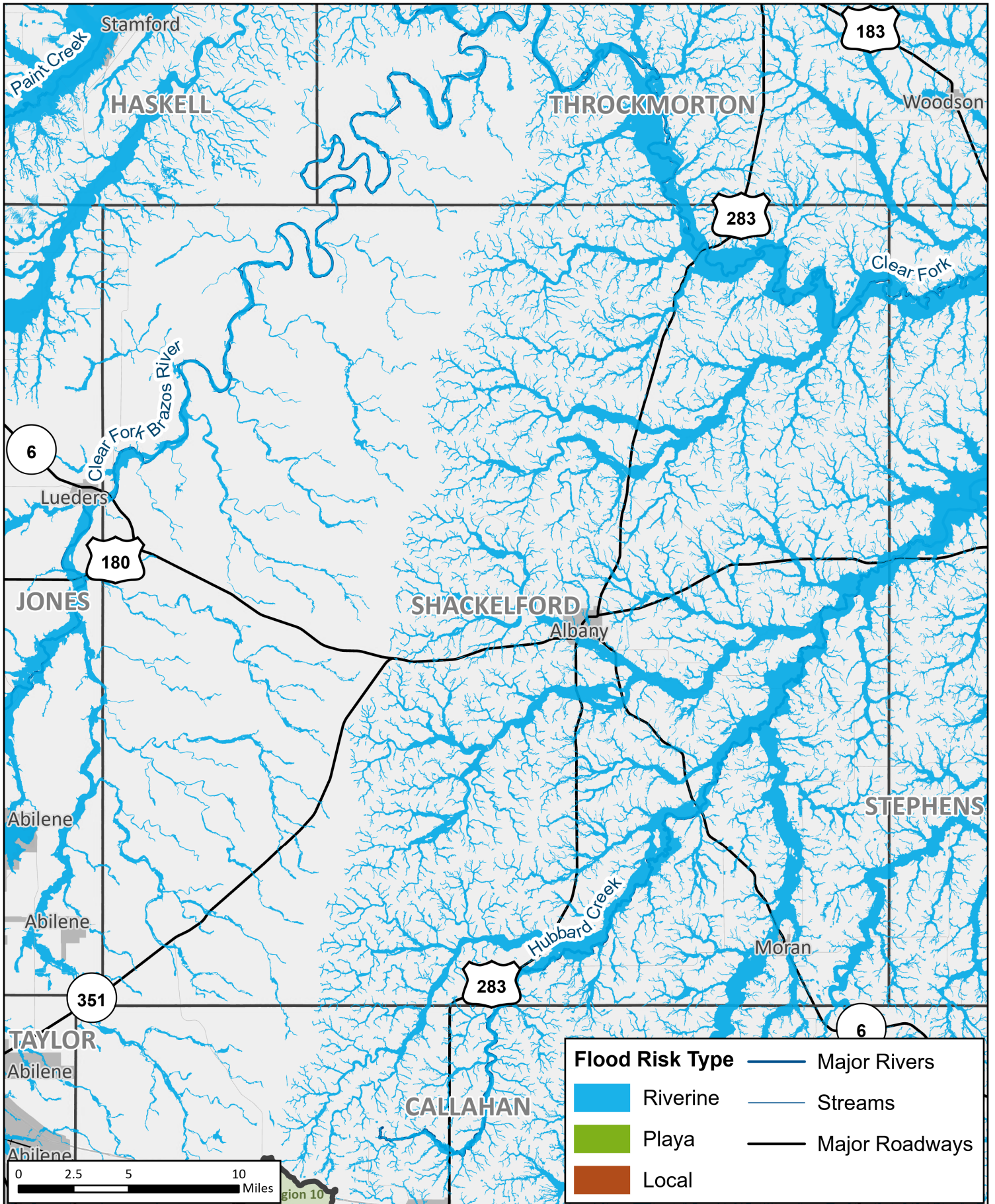
| Flood Risk Type   |                |
|---|----------------|
|    | Riverine       |
|    | Playa          |
|    | Local          |
|  | Major Rivers   |
|  | Streams        |
|  | Major Roadways |








# Existing Condition Flood Hazard

REGION 7 UPPER BRAZOS  
2023 REGIONAL FLOOD PLAN

MAP 4  
**Jones County**

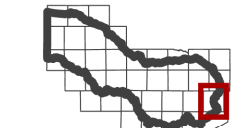
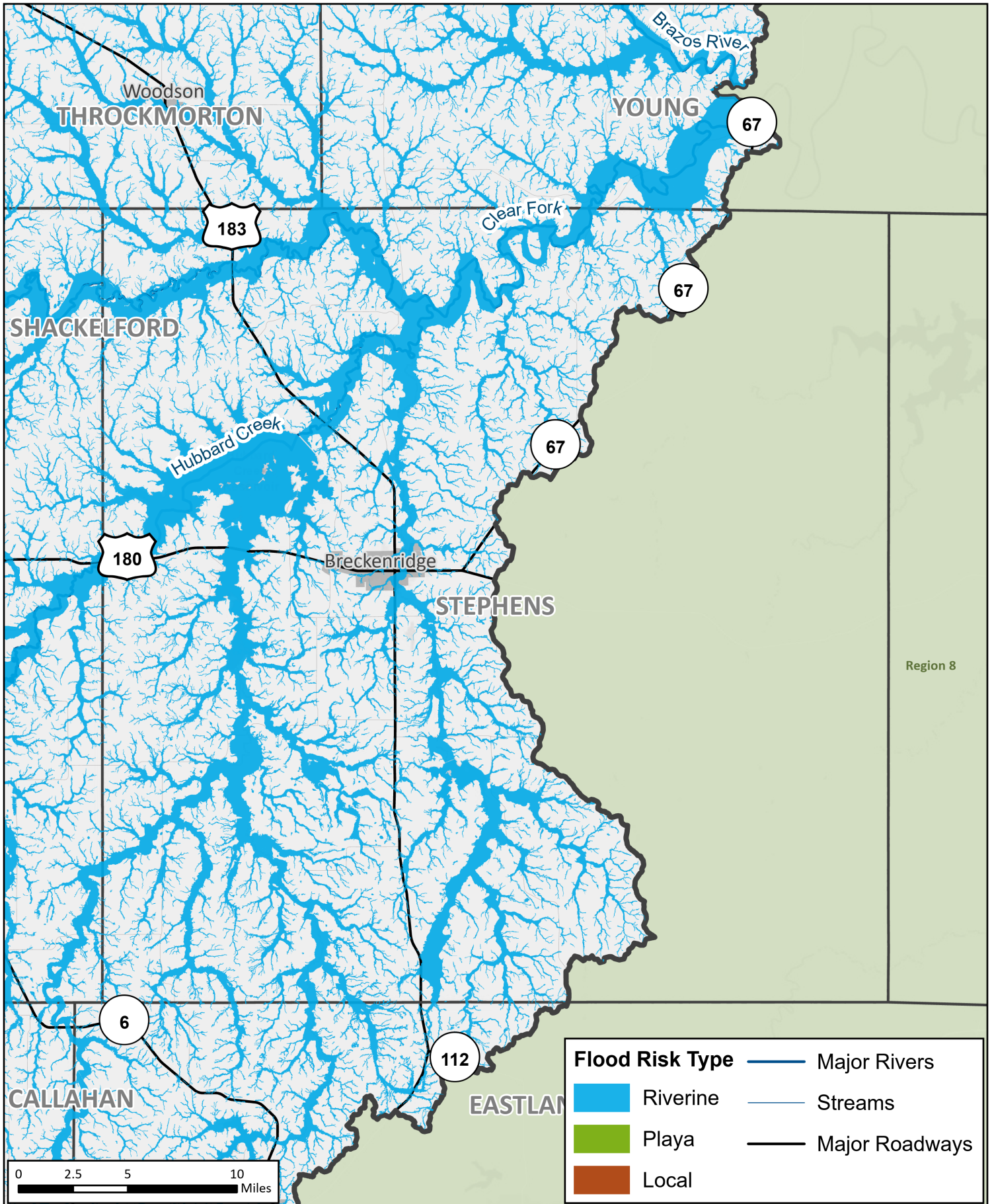


| Flood Risk Type   |                |
|---|----------------|
|  | Major Rivers   |
|  | Streams        |
|   | Playa          |
|   | Local          |
|  | Major Roadways |

**Existing Condition Flood Hazard**  
 REGION 7 UPPER BRAZOS  
 2023 REGIONAL FLOOD PLAN

MAP 4  
**Shackelford County**

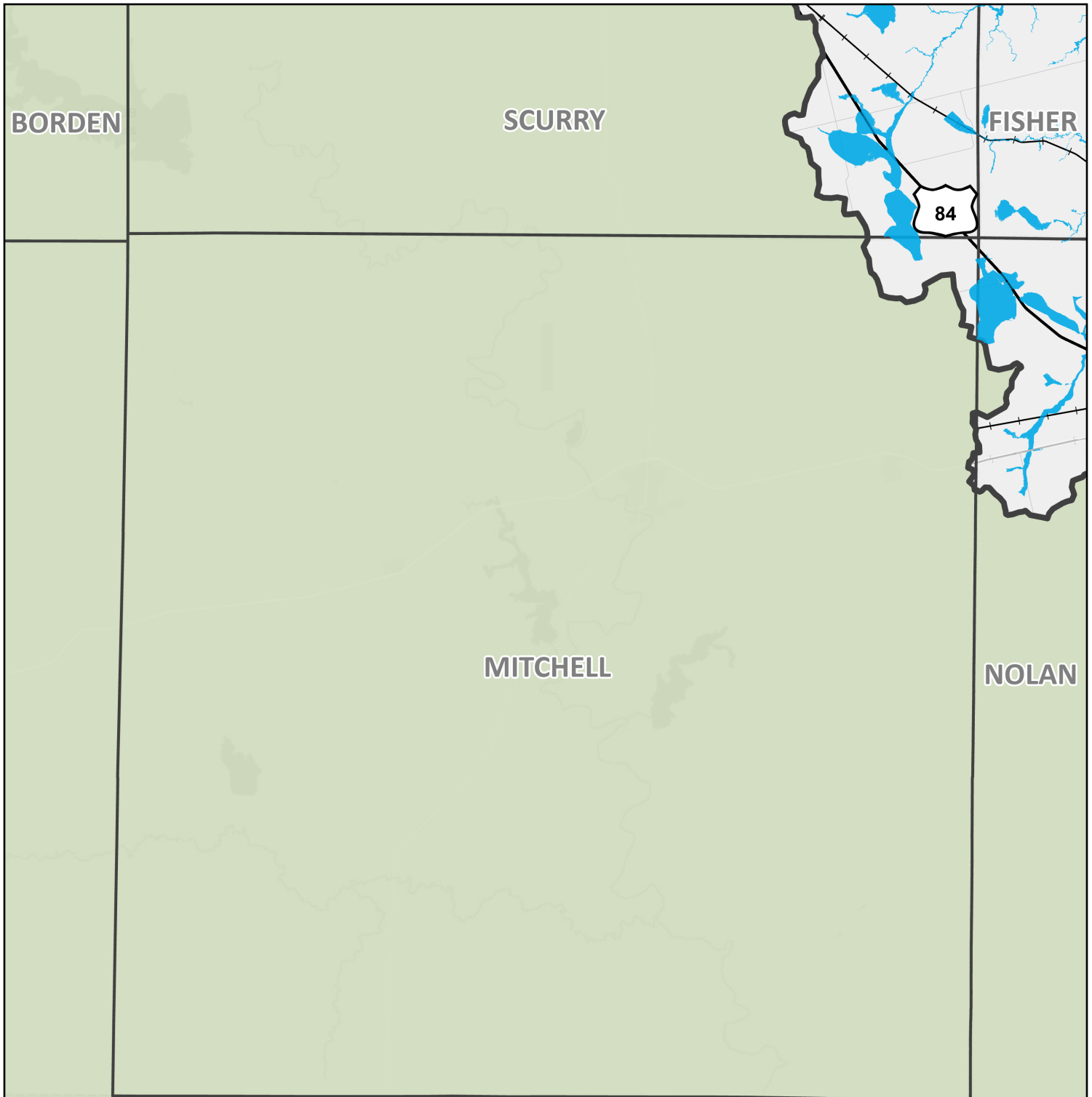




# Existing Condition Flood Hazard


REGION 7 UPPER BRAZOS  
2023 REGIONAL FLOOD PLAN

MAP 4  
**Stephens County**



Region 9

|                        |                |
|------------------------|----------------|
| <b>Flood Risk Type</b> | Major Rivers   |
| Riverine               | Streams        |
| Playa                  | Major Roadways |
| Local                  |                |



## Existing Condition Flood Hazard




REGION 7 UPPER BRAZOS  
2023 REGIONAL FLOOD PLAN

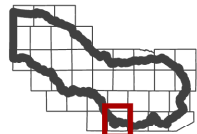

MAP 4  
**Mitchell County**





Region 9

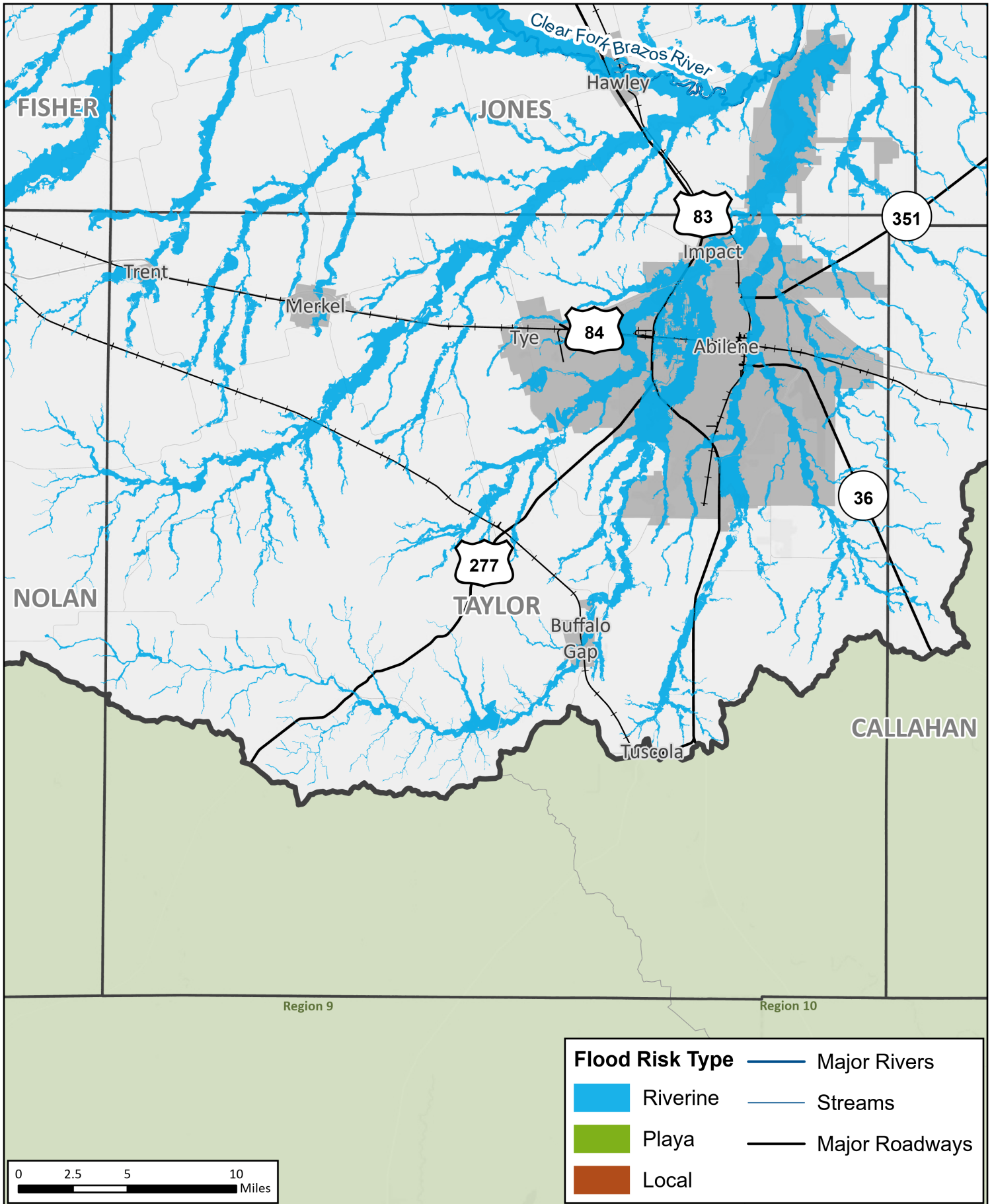
|   |                  |
|---|------------------|
| <b>Flood Risk Type</b>  | — Major Rivers   |
|  Riverine | — Streams        |
|  Playa    | — Major Roadways |
|  Local    |                  |



## Existing Condition Flood Hazard

REGION 7 UPPER BRAZOS  
2023 REGIONAL FLOOD PLAN

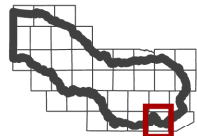
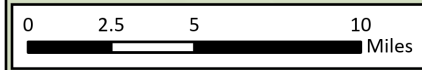
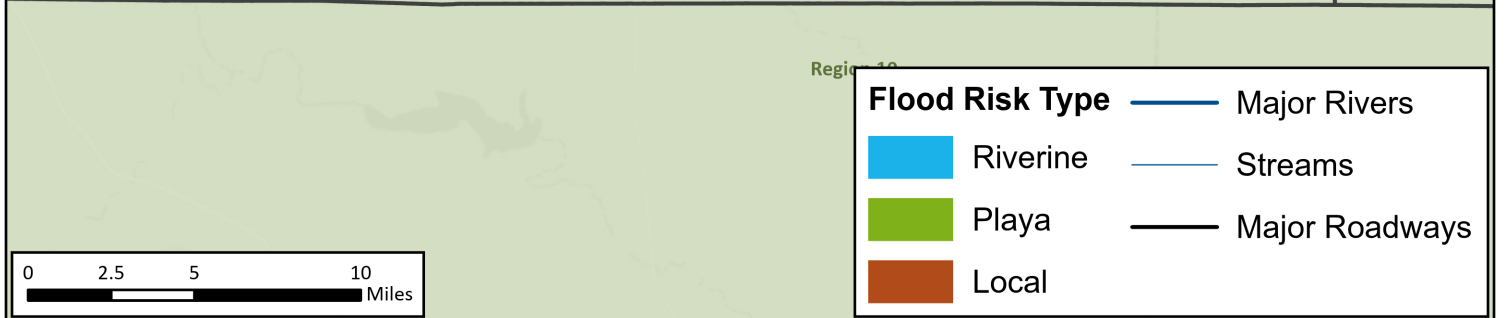
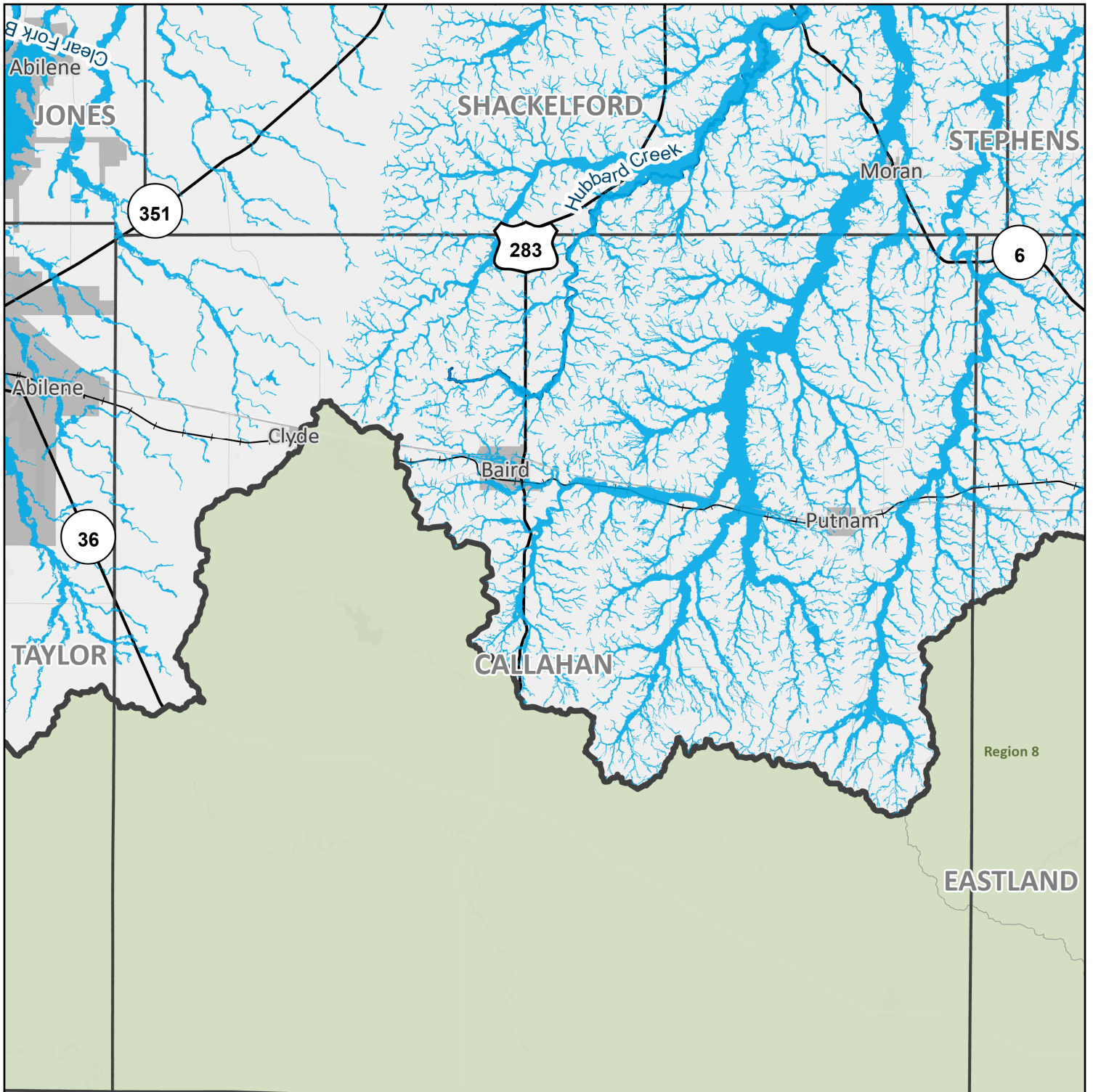
MAP 4  
**Nolan County**



# Existing Condition Flood Hazard

REGION 7 UPPER BRAZOS  
2023 REGIONAL FLOOD PLAN

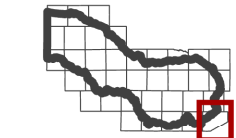
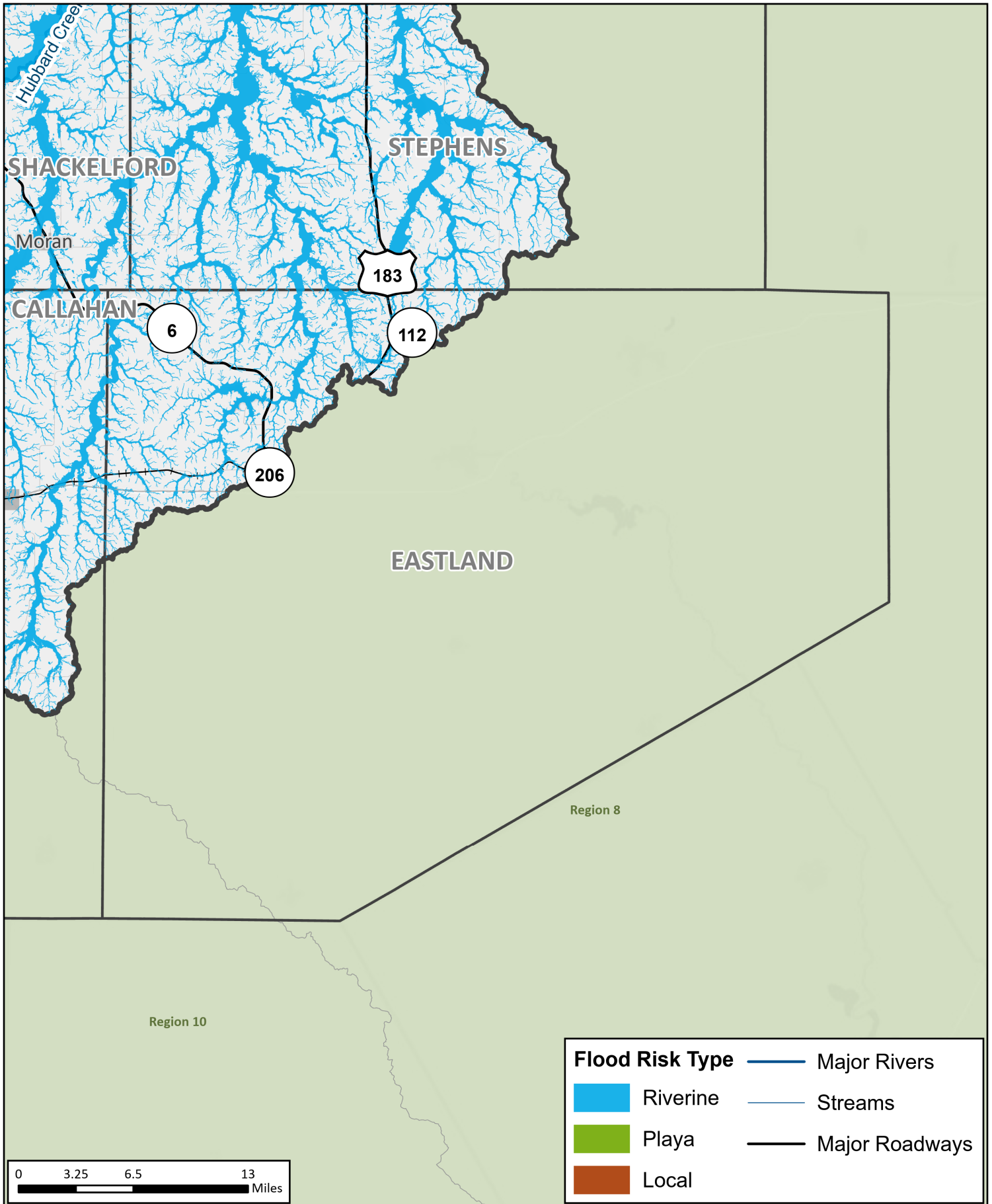
MAP 4  
Taylor County



## Existing Condition Flood Hazard

REGION 7 UPPER BRAZOS  
2023 REGIONAL FLOOD PLAN

MAP 4  
**Callahan County**



## Existing Condition Flood Hazard

REGION 7 UPPER BRAZOS  
2023 REGIONAL FLOOD PLAN

MAP 4  
Eastland  
County

AMENDED JULY 14, 2023

## **APPENDIX A - REQUIRED MAPS – COUNTY MAPBOOKS**

MAP 6: EXISTING CONDITION FLOOD EXPOSURE (2.2.A.2 TASK 2A)

Region 1

NEW MEXICO  
TEXAS

Farwell

Bovina



PARMER


CASTRO

86

214


**Exposure Type**

-  Roadway Stream Crossing
-  Other<sup>1</sup>

 Roadway Segment

 Other<sup>2</sup>

 Buildings

 Agricultural Land

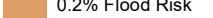
 Major Rivers

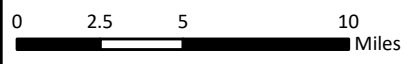
 Streams

 Major Roadways

**Flood Frequency**

 1% Flood Risk

 0.2% Flood Risk



<sup>1</sup>Other exposure types include waste water outfalls, superfund sites, and airports.  
<sup>2</sup>Other exposure types include natural gas pipelines, electric power transmission lines, RRC pipelines, and railroads.

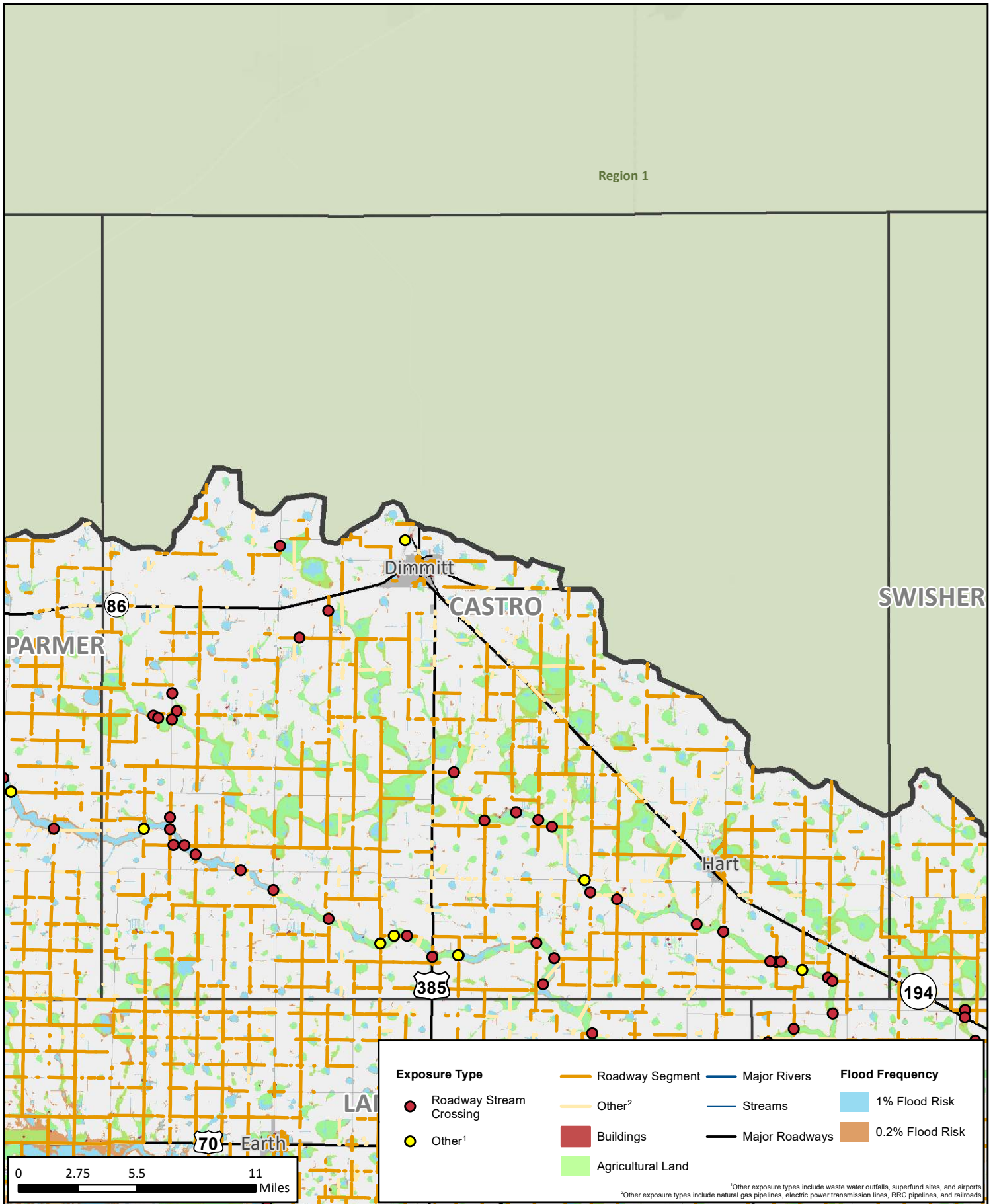


# Existing Condition Flood Exposure

REGION 7 UPPER BRAZOS  
2023 REGIONAL FLOOD PLAN

MAP 6

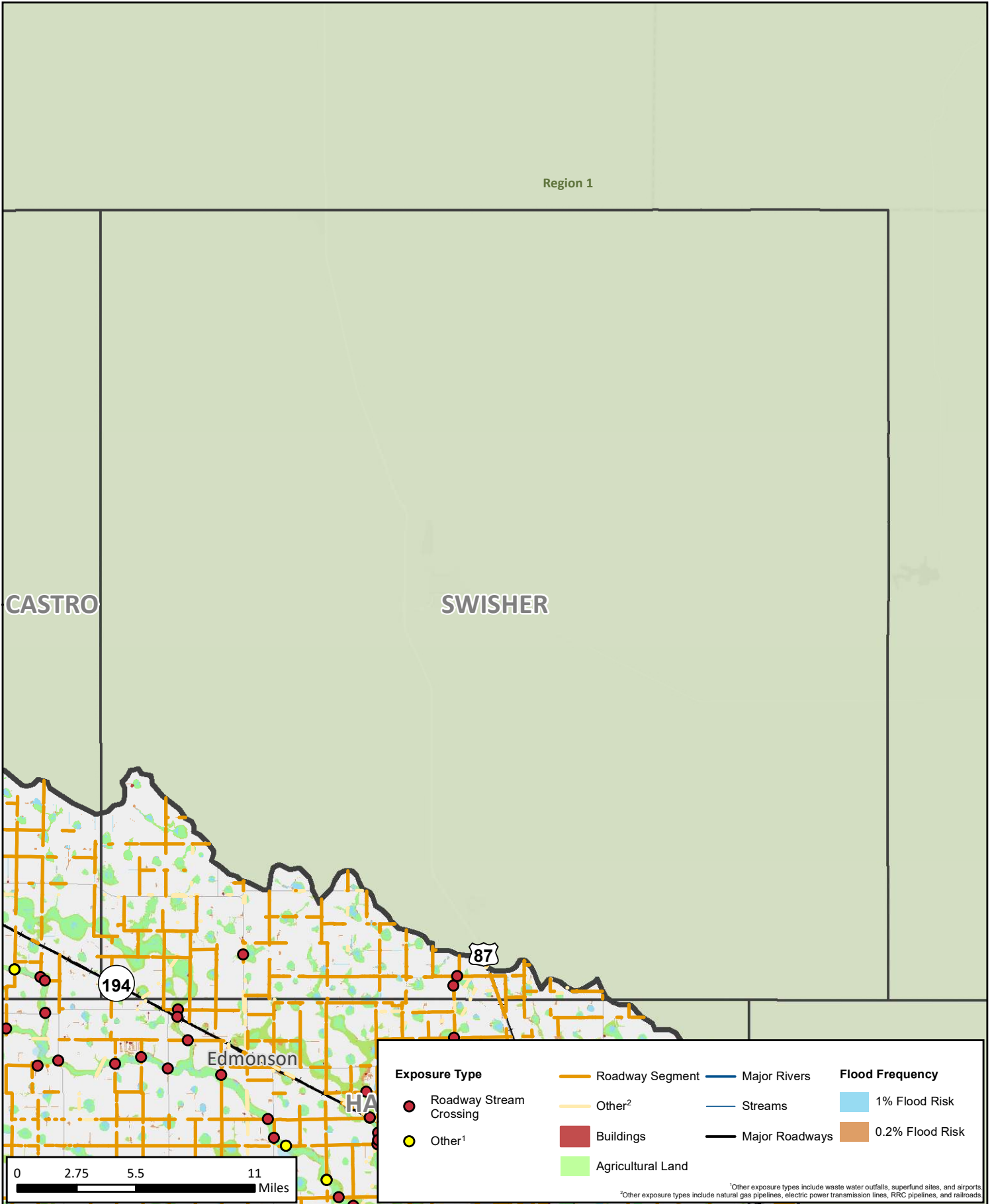
## Parmer County



# Existing Condition Flood Exposure

REGION 7 UPPER BRAZOS  
2023 REGIONAL FLOOD PLAN

MAP 6  
**Castro County**


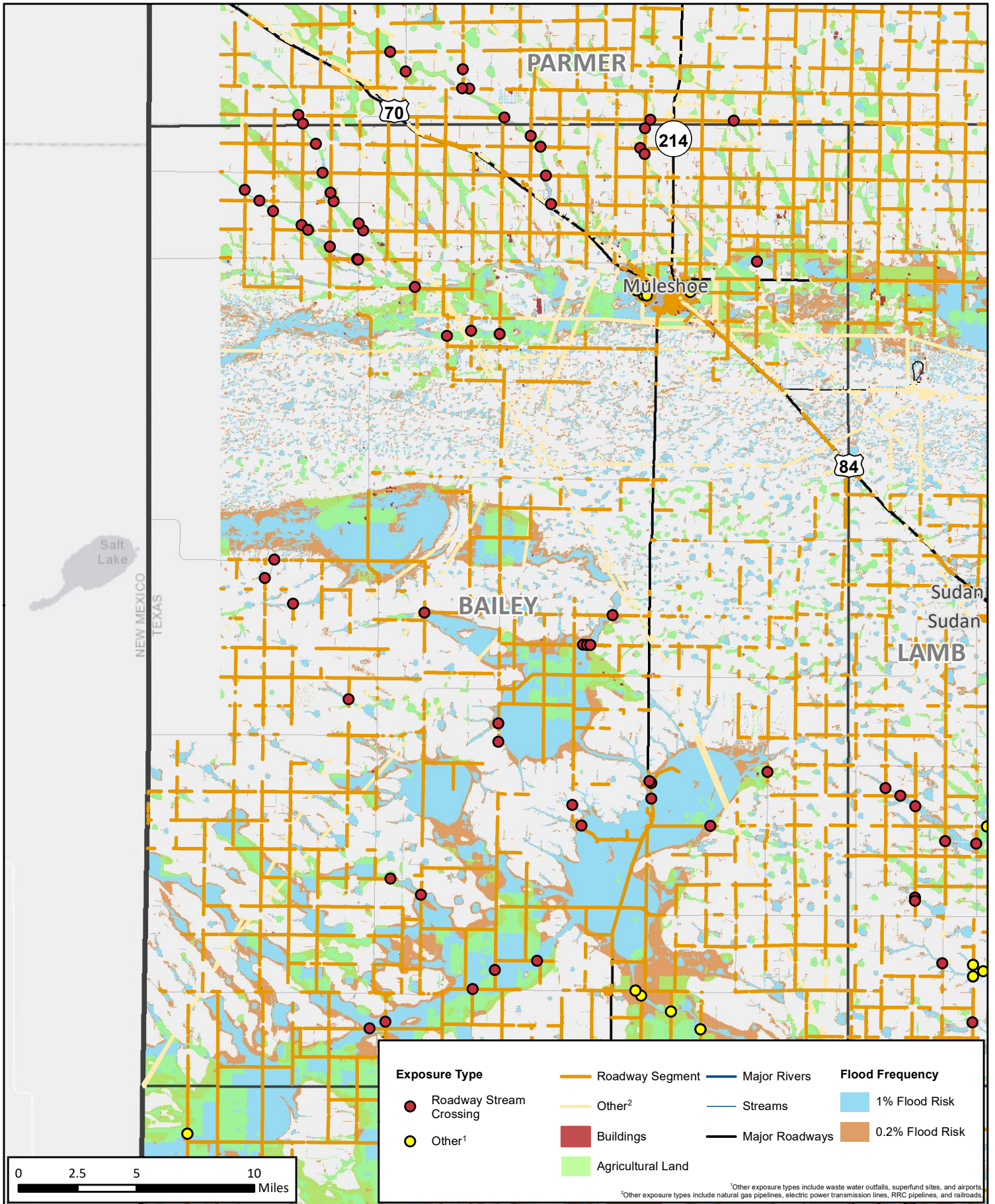


# Existing Condition Flood Exposure

REGION 7 UPPER BRAZOS  
2023 REGIONAL FLOOD PLAN

MAP 6  
**Swisher County**

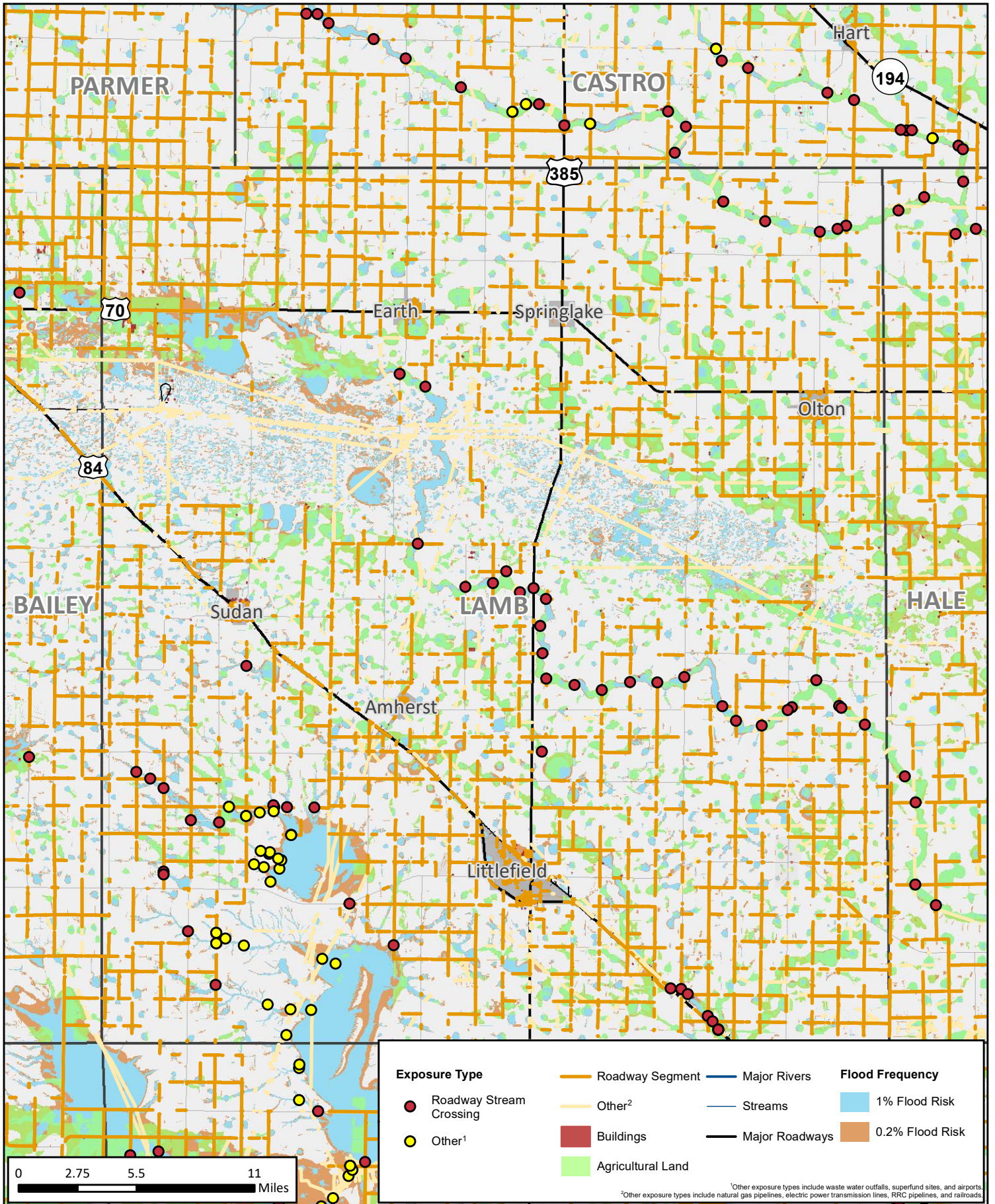




# Existing Condition Flood Exposure

REGION 7 UPPER BRAZOS  
2023 REGIONAL FLOOD PLAN

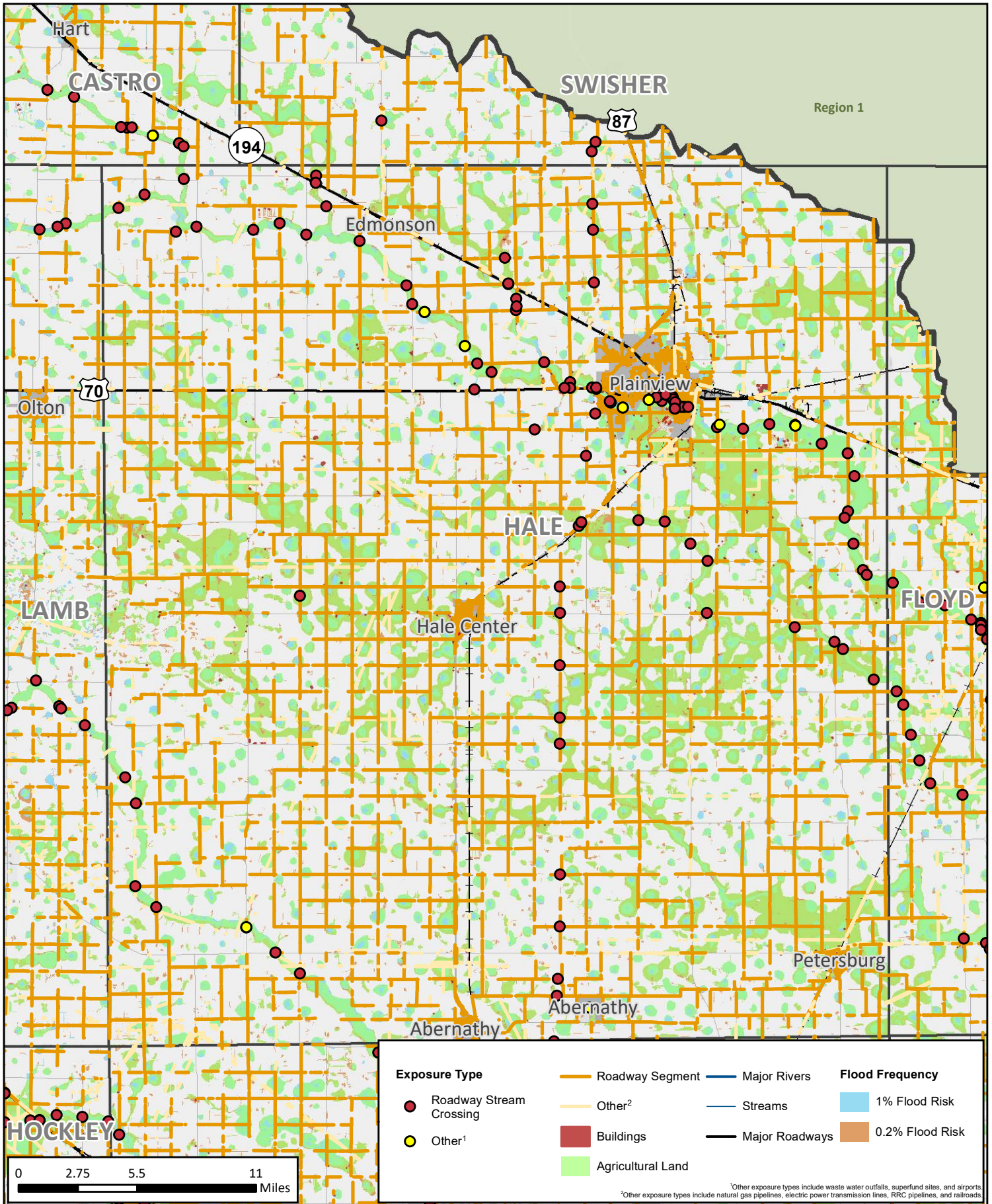
MAP 6  
**Bailey County**



# Existing Condition Flood Exposure

REGION 7 UPPER BRAZOS  
2023 REGIONAL FLOOD PLAN

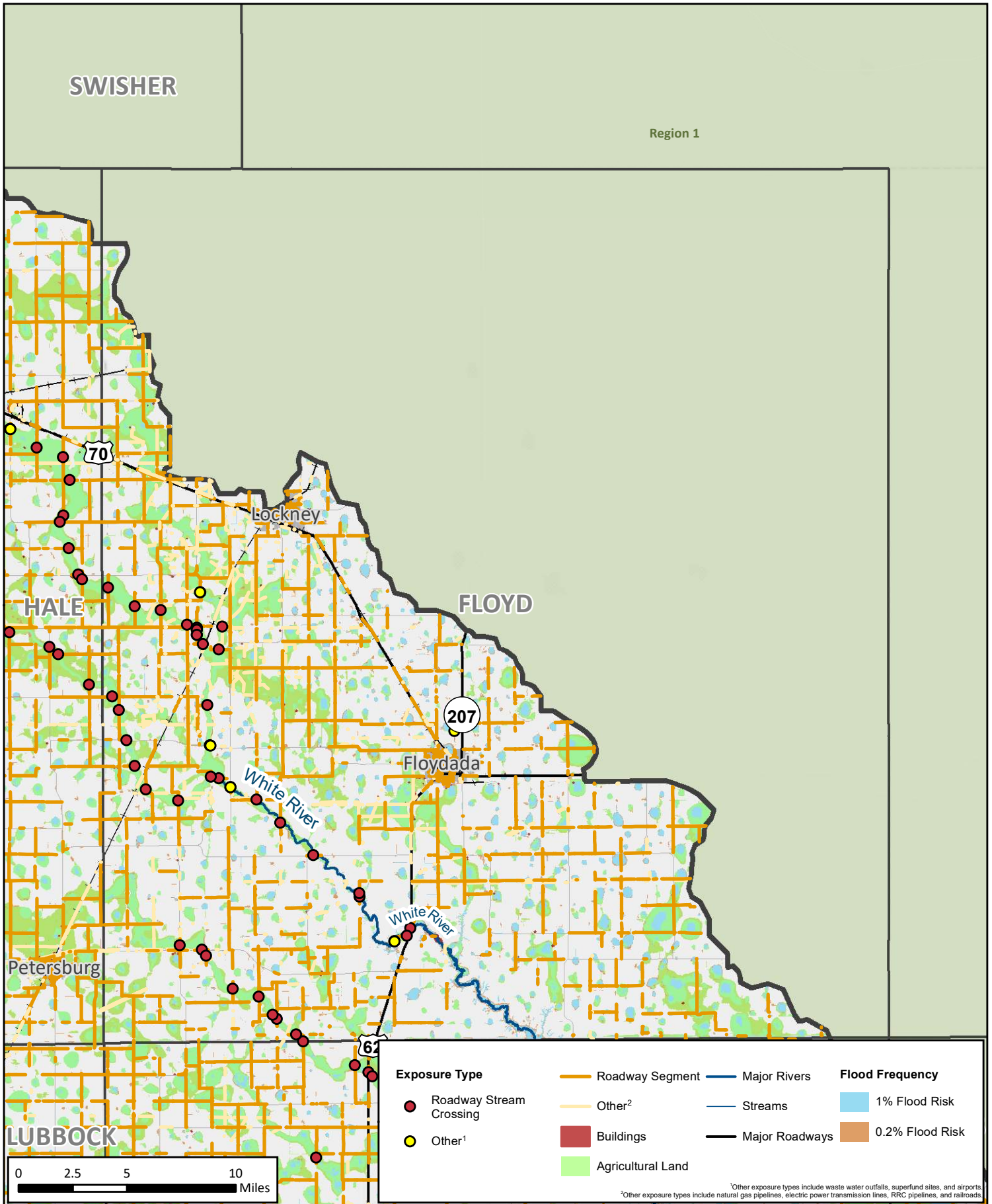
MAP 6  
**Lamb County**



## Existing Condition Flood Exposure

REGION 7 UPPER BRAZOS  
2023 REGIONAL FLOOD PLAN


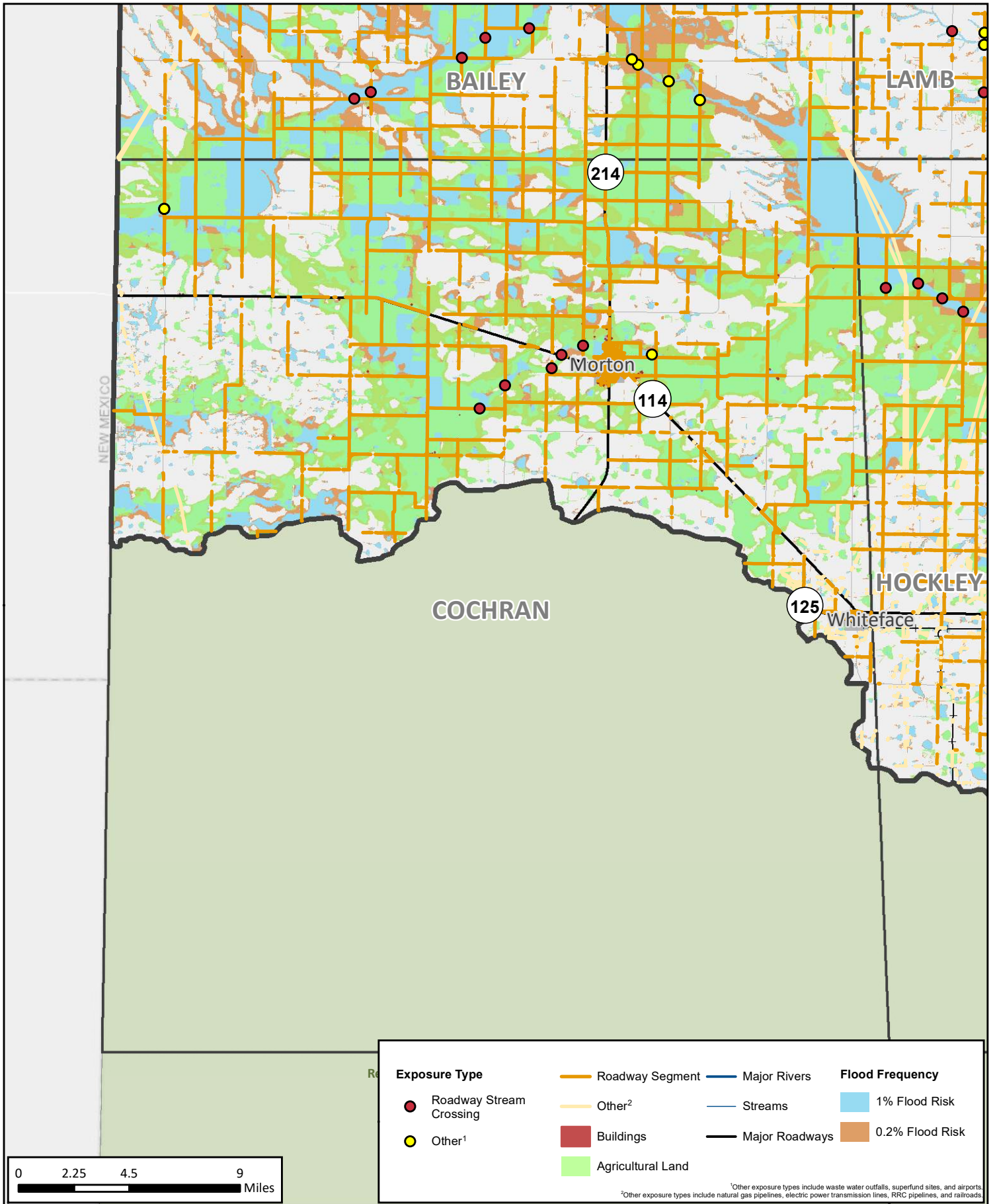
MAP 6  
**Hale County**



# Existing Condition Flood Exposure

REGION 7 UPPER BRAZOS  
2023 REGIONAL FLOOD PLAN

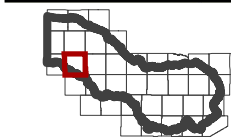
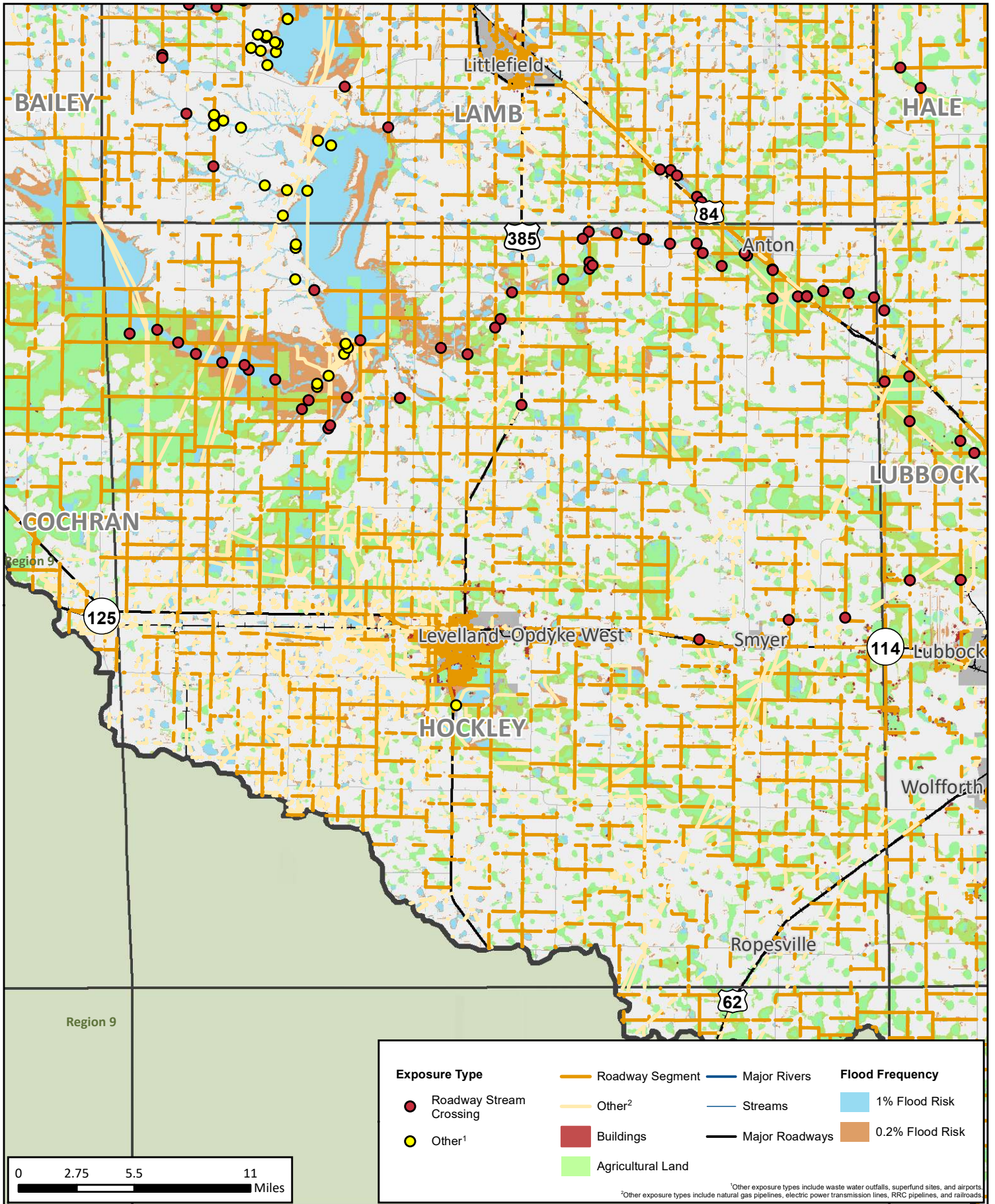
MAP 6  
**Floyd County**



# Existing Condition Flood Exposure

REGION 7 UPPER BRAZOS  
2023 REGIONAL FLOOD PLAN

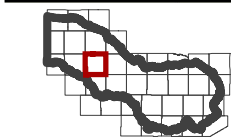
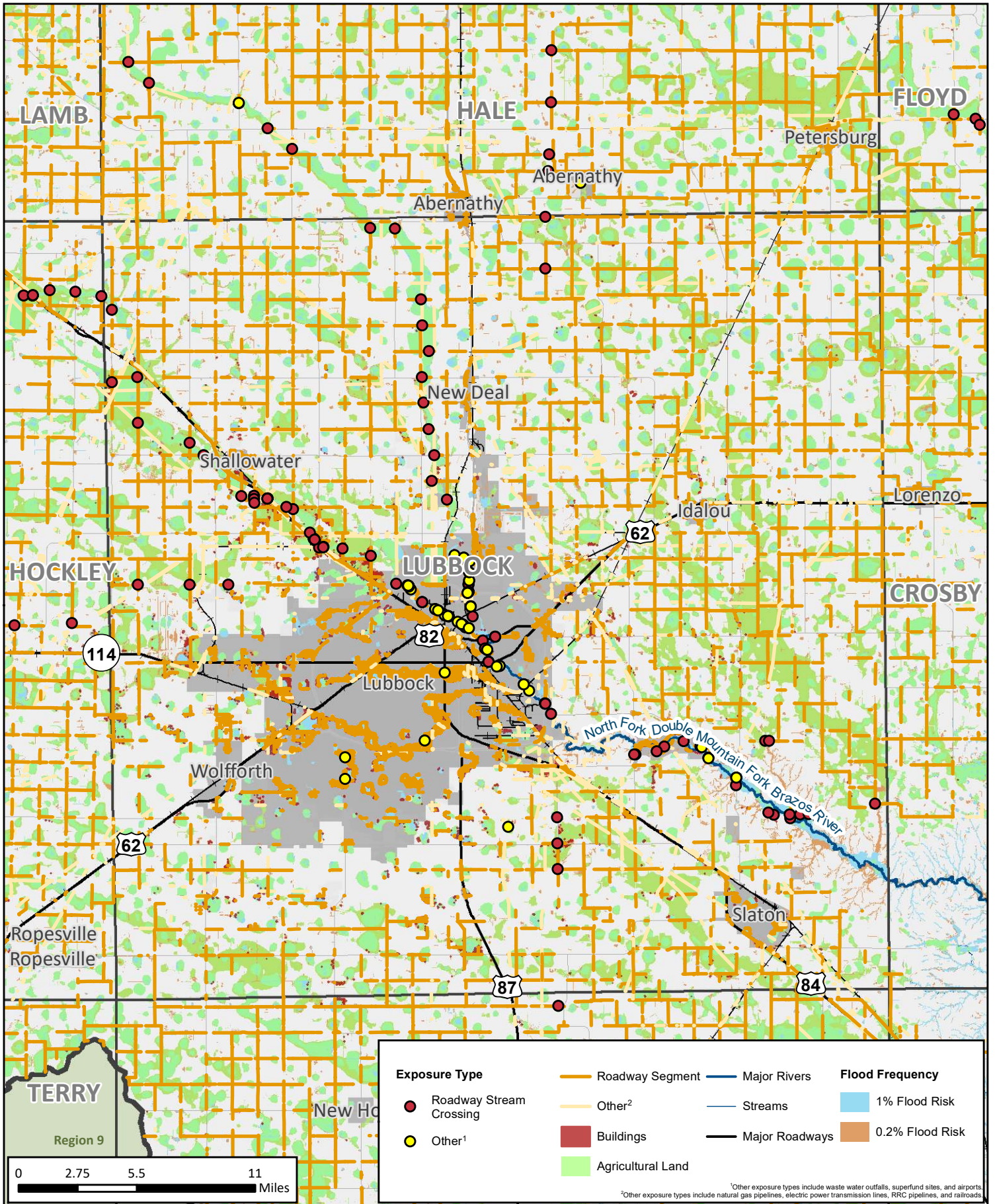
MAP 6  
**Cochran County**



# Existing Condition Flood Exposure

REGION 7 UPPER BRAZOS  
2023 REGIONAL FLOOD PLAN

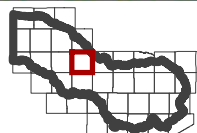
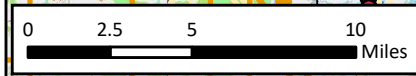
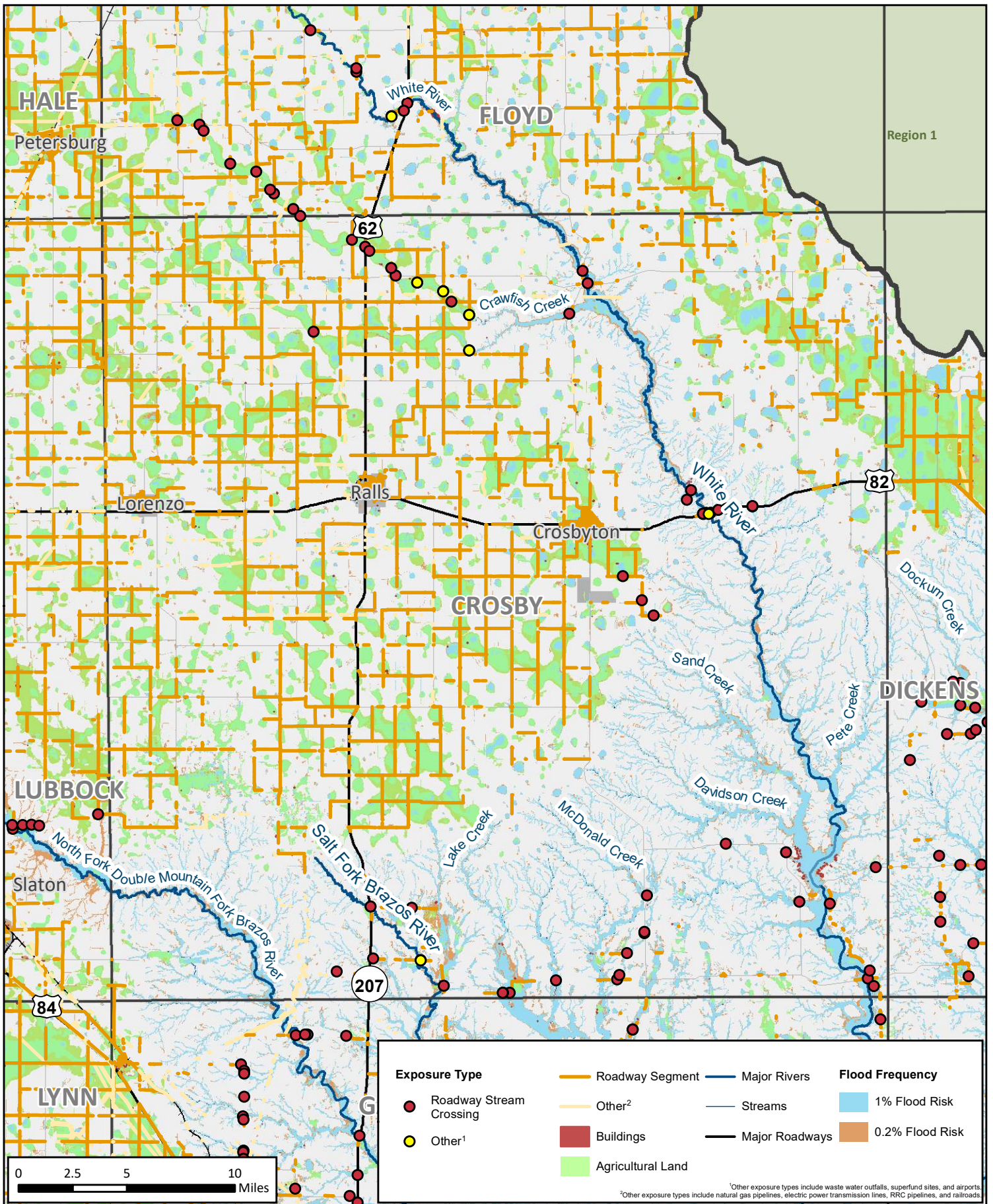
MAP 6  
**Hockley County**



# Existing Condition Flood Exposure

REGION 7 UPPER BRAZOS  
2023 REGIONAL FLOOD PLAN

MAP 6  
**Lubbock County**



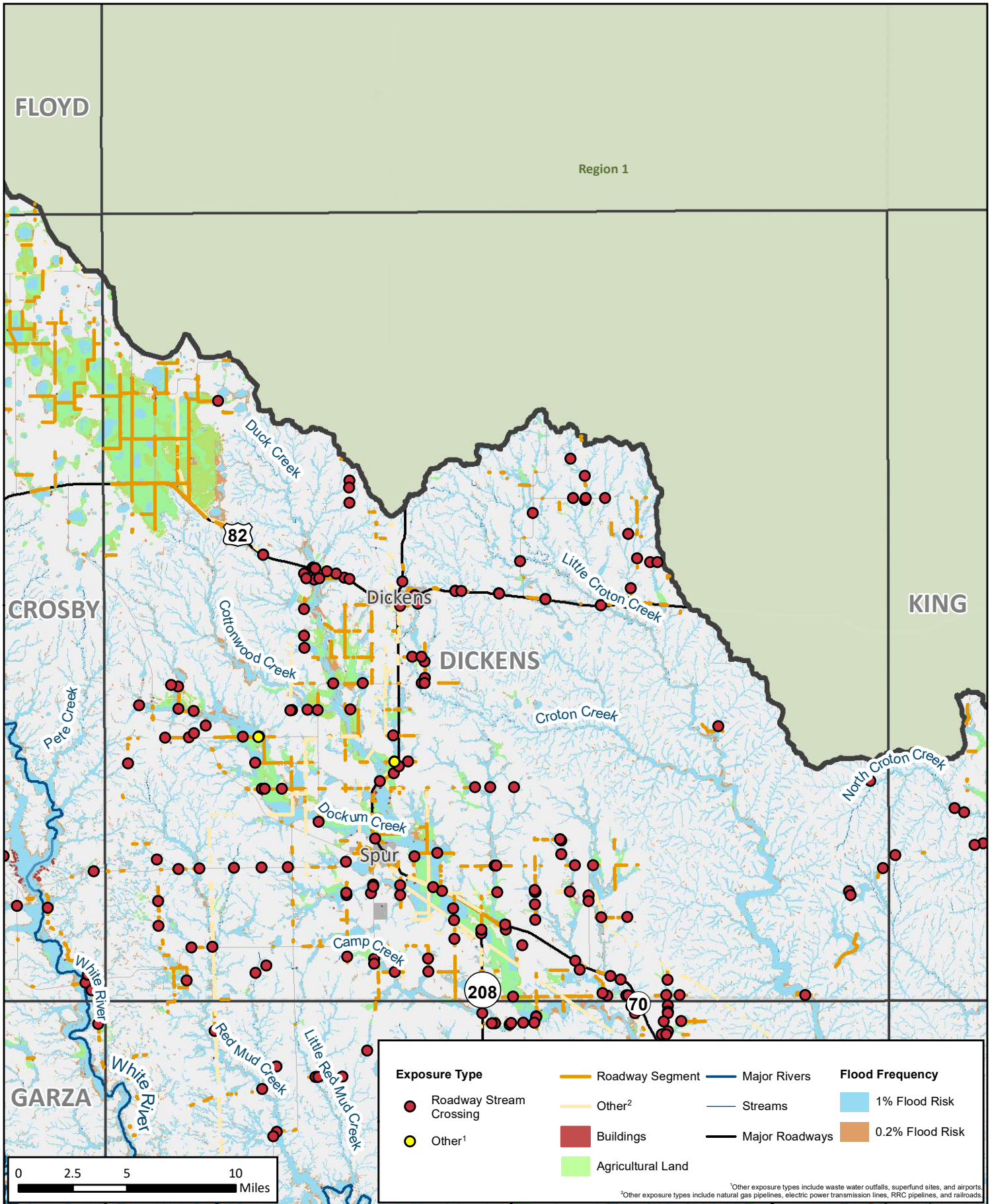
# Existing Condition Flood Exposure

REGION 7 UPPER BRAZOS  
2023 REGIONAL FLOOD PLAN

MAP 6

Crosby  
County





# Existing Condition Flood Exposure

REGION 7 UPPER BRAZOS  
2023 REGIONAL FLOOD PLAN

MAP 6


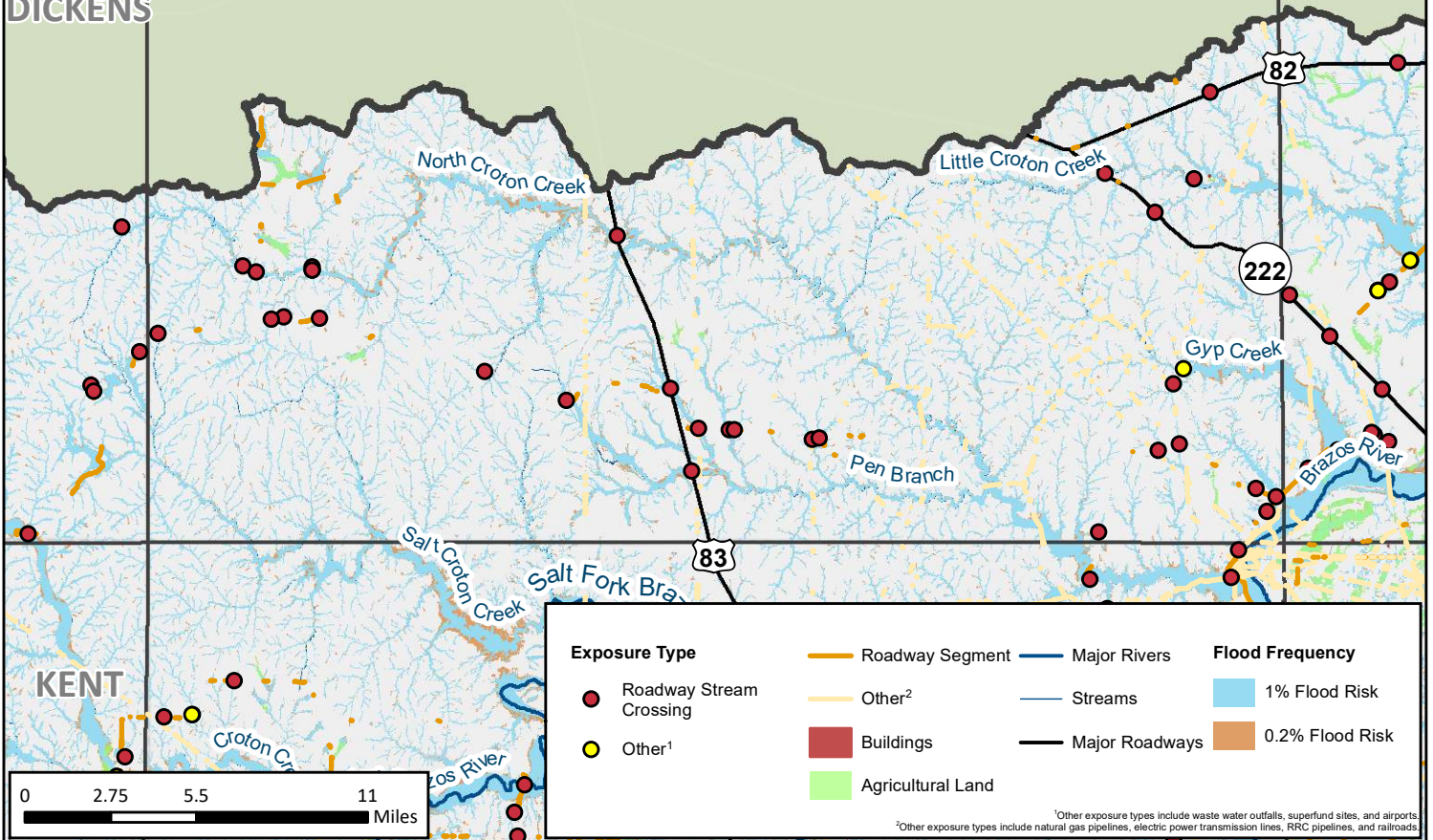
**Dickens  
County**

Region 1

DICKENS

KING

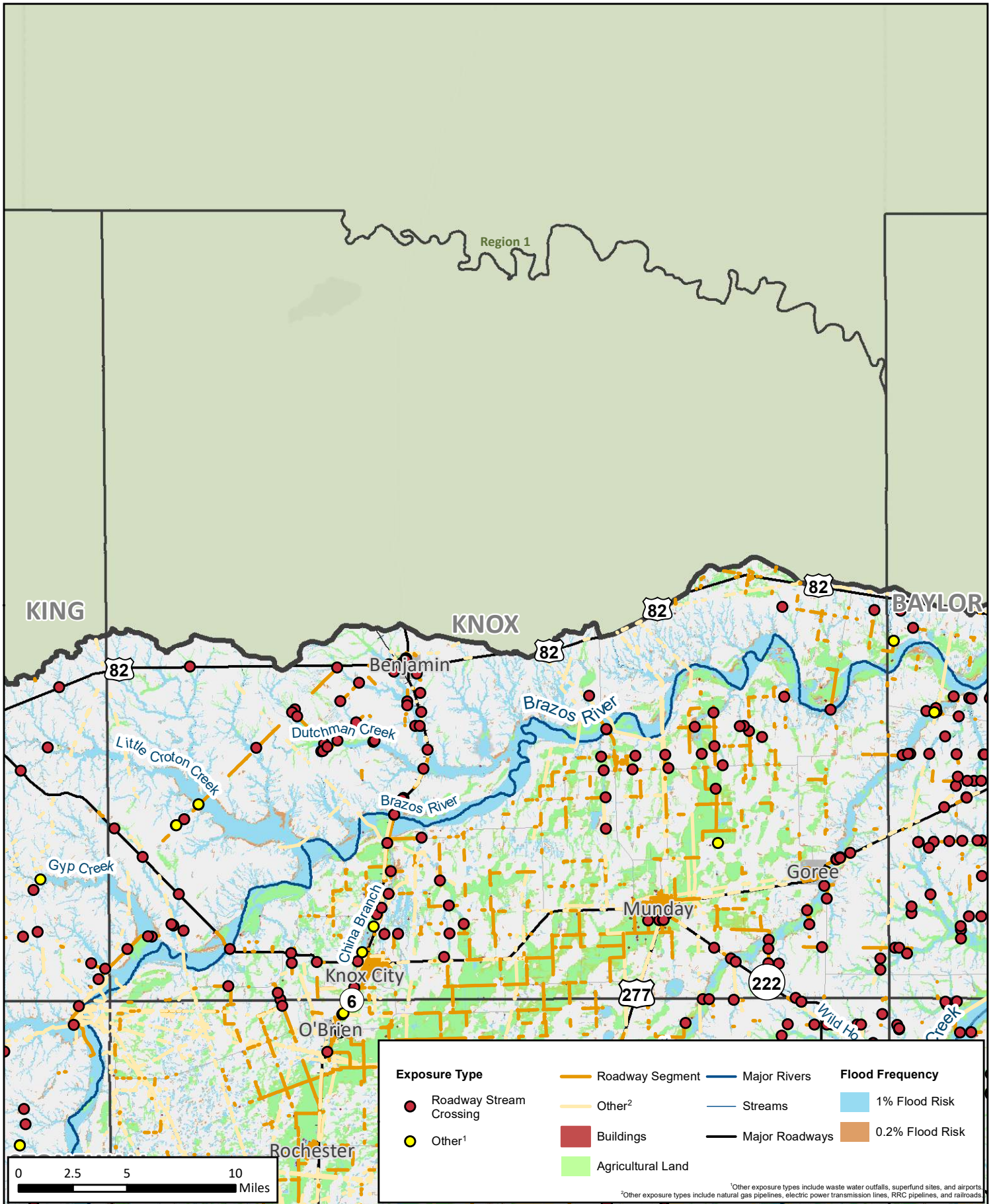
KNOX



# Existing Condition Flood Exposure

REGION 7 UPPER BRAZOS  
2023 REGIONAL FLOOD PLAN

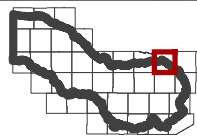
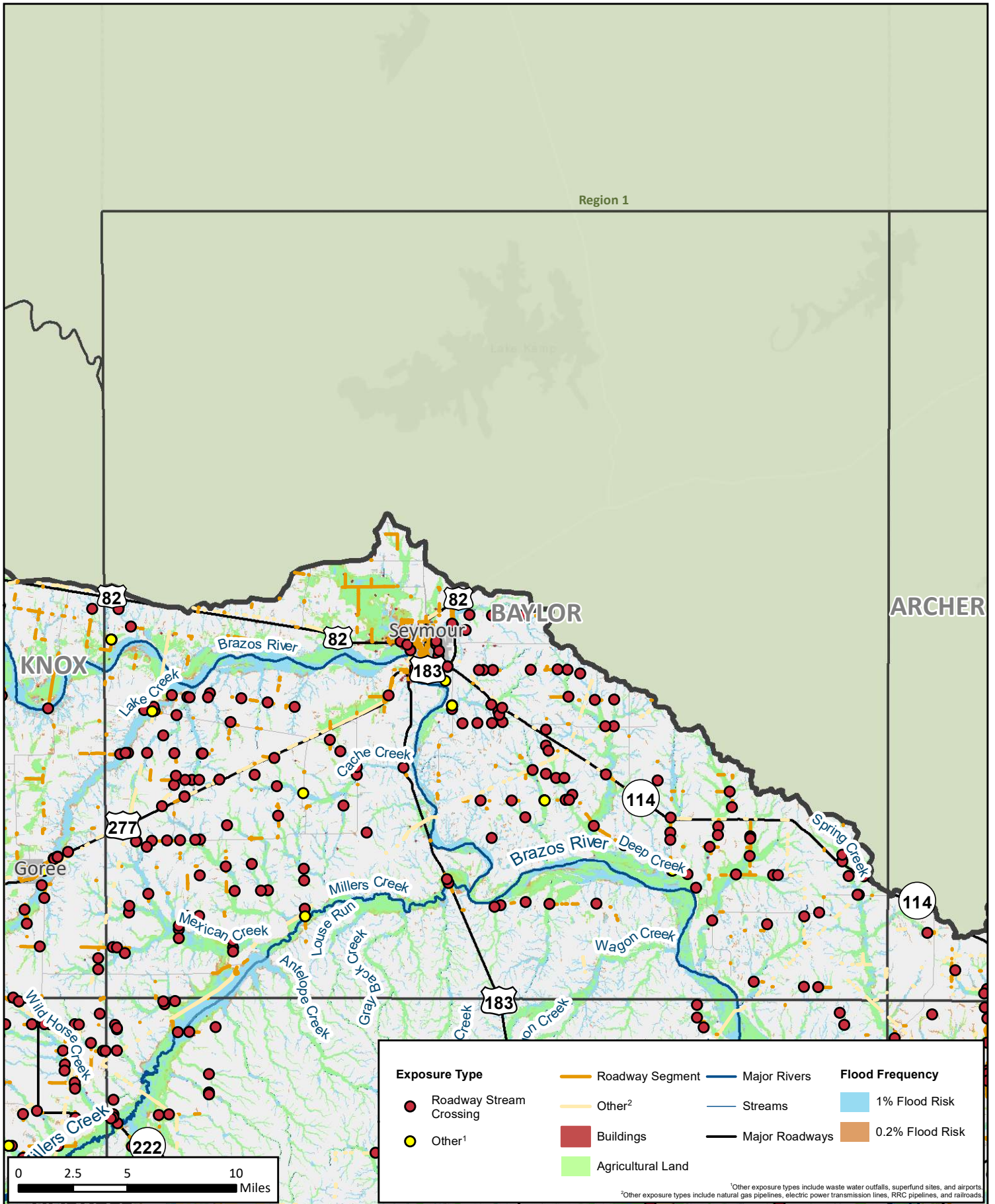
MAP 6  
**King County**



# Existing Condition Flood Exposure

REGION 7 UPPER BRAZOS  
2023 REGIONAL FLOOD PLAN


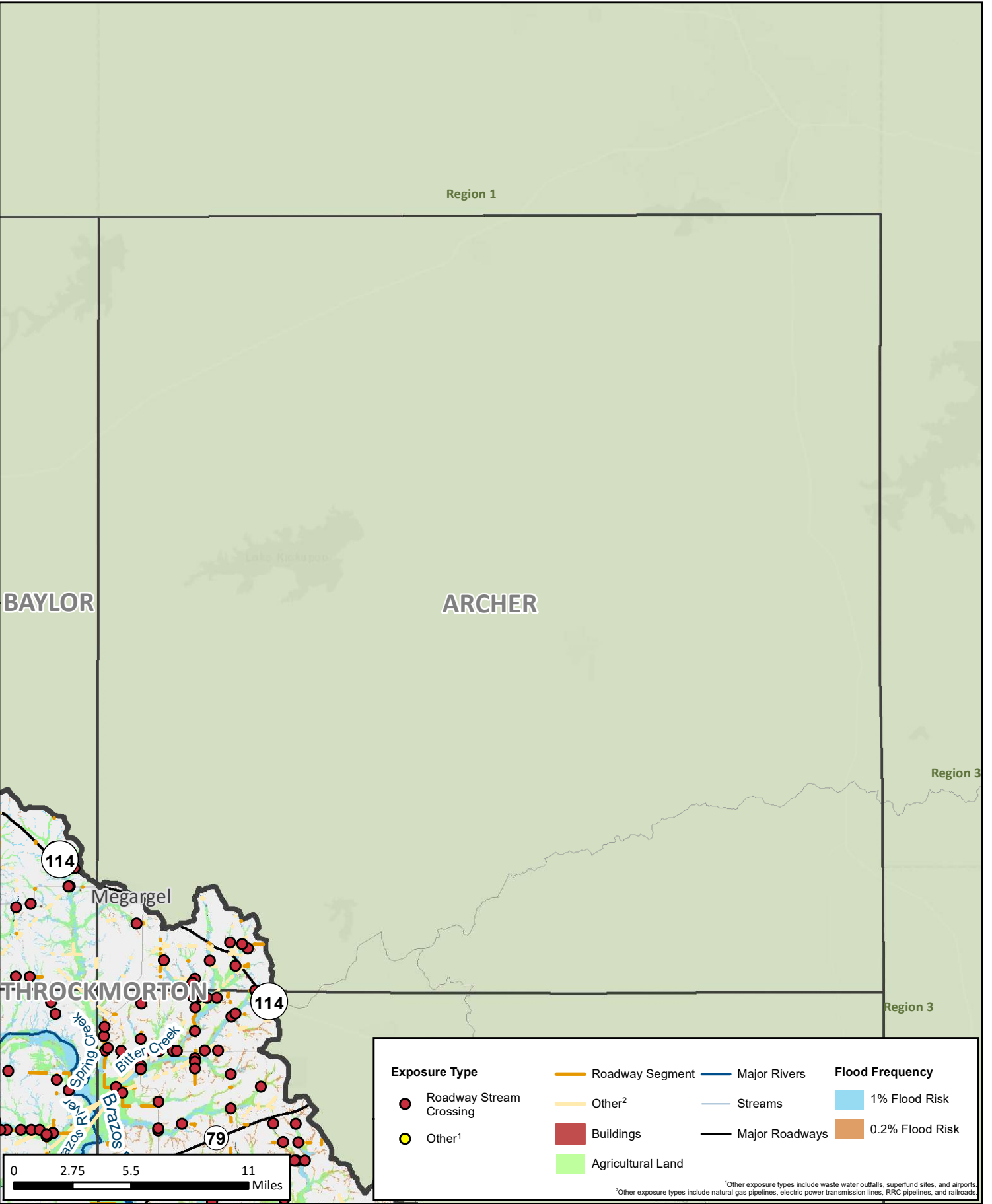
MAP 6  
**Knox County**



## Existing Condition Flood Exposure

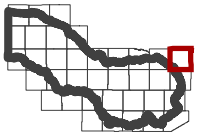
REGION 7 UPPER BRAZOS  
2023 REGIONAL FLOOD PLAN

MAP 6  
**Baylor County**



| Exposure Type |                         | Flood Frequency |                 |
|---------------|-------------------------|-----------------|-----------------|
|               | Roadway Stream Crossing |                 | Major Rivers    |
|               | Other <sup>1</sup>      |                 | 1% Flood Risk   |
|               | Buildings               |                 | Streams         |
|               | Agricultural Land       |                 | Major Roadways  |
|               | Roadway Segment         |                 | 0.2% Flood Risk |
|               | Other <sup>2</sup>      |                 |                 |

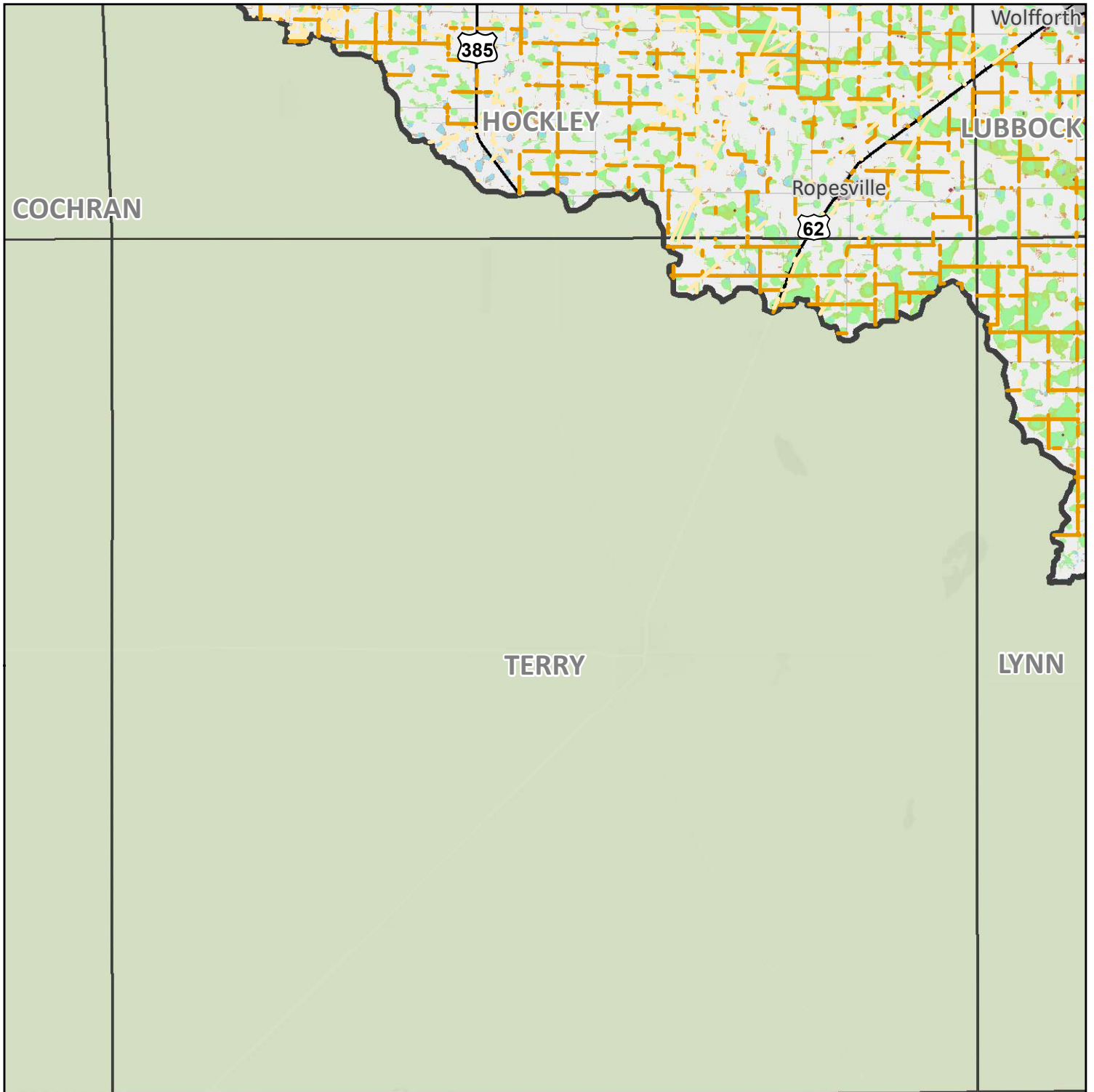
<sup>1</sup>Other exposure types include waste water outfalls, superfund sites, and airports.  
<sup>2</sup>Other exposure types include natural gas pipelines, electric power transmission lines, RRC pipelines, and railroads.



# Existing Condition Flood Exposure

REGION 7 UPPER BRAZOS  
2023 REGIONAL FLOOD PLAN

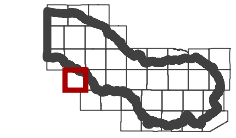
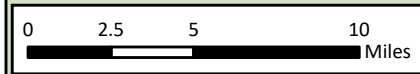
MAP 6  
**Archer County**



Region 9

| Exposure Type |                         | Flood Frequency |                 |
|---------------|-------------------------|-----------------|-----------------|
|               | Roadway Stream Crossing |                 | Major Rivers    |
|               | Other <sup>1</sup>      |                 | 1% Flood Risk   |
|               | Buildings               |                 | Streams         |
|               | Agricultural Land       |                 | Major Roadways  |
|               | Roadway Segment         |                 | 0.2% Flood Risk |
|               | Other <sup>2</sup>      |                 |                 |

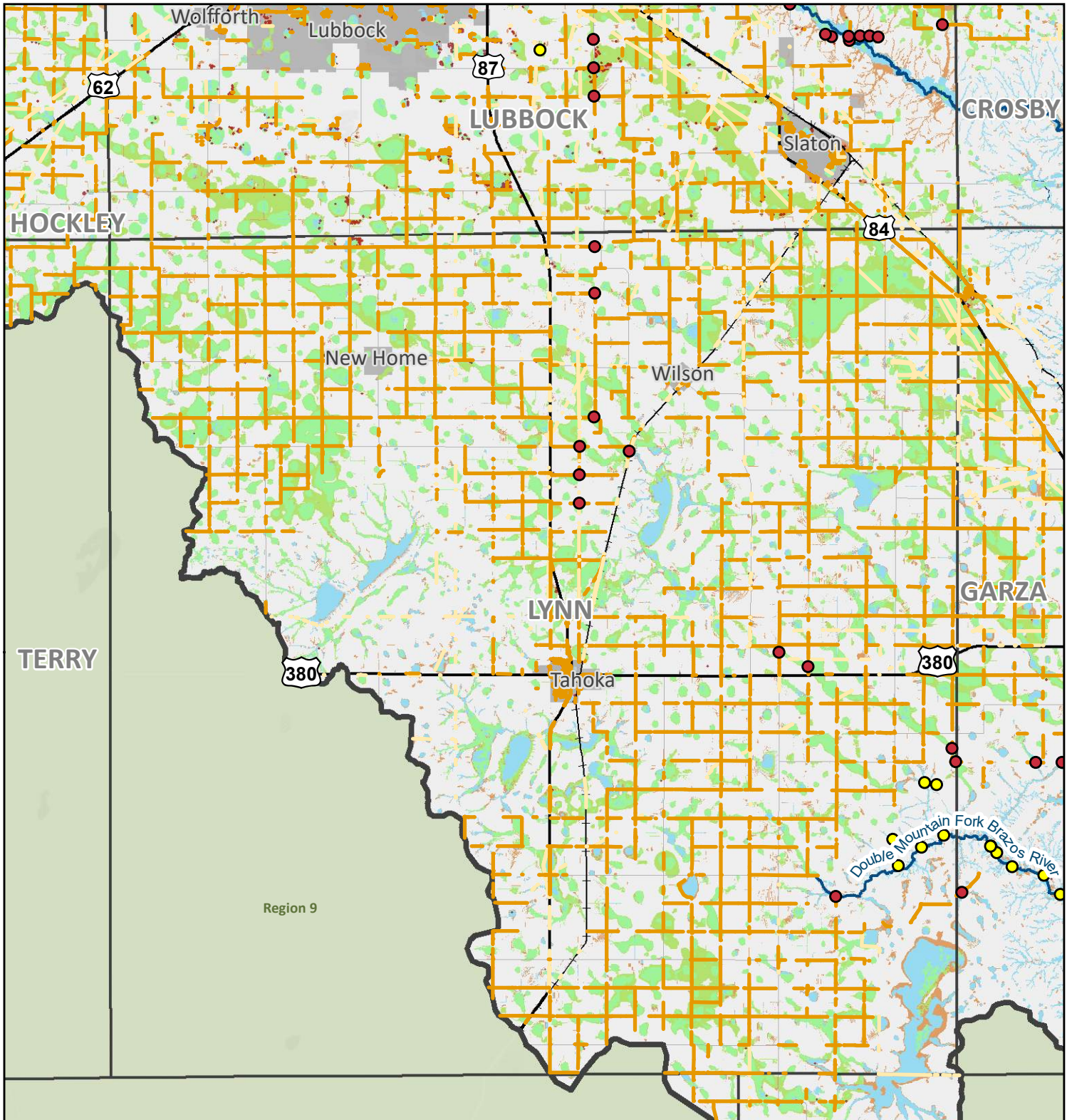
<sup>1</sup>Other exposure types include waste water outfalls, superfund sites, and airports.  
<sup>2</sup>Other exposure types include natural gas pipelines, electric power transmission lines, RRC pipelines, and railroads.



# Existing Condition Flood Exposure

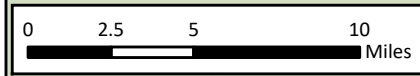
REGION 7 UPPER BRAZOS  
2023 REGIONAL FLOOD PLAN

MAP 6  
**Terry County**



| Exposure Type           |                    | Flood Frequency |                 |
|-------------------------|--------------------|-----------------|-----------------|
| Roadway Stream Crossing | Roadway Segment    | Major Rivers    | 1% Flood Risk   |
| Other <sup>1</sup>      | Other <sup>2</sup> | Streams         | 0.2% Flood Risk |
|                         | Buildings          | Major Roadways  |                 |
|                         | Agricultural Land  |                 |                 |

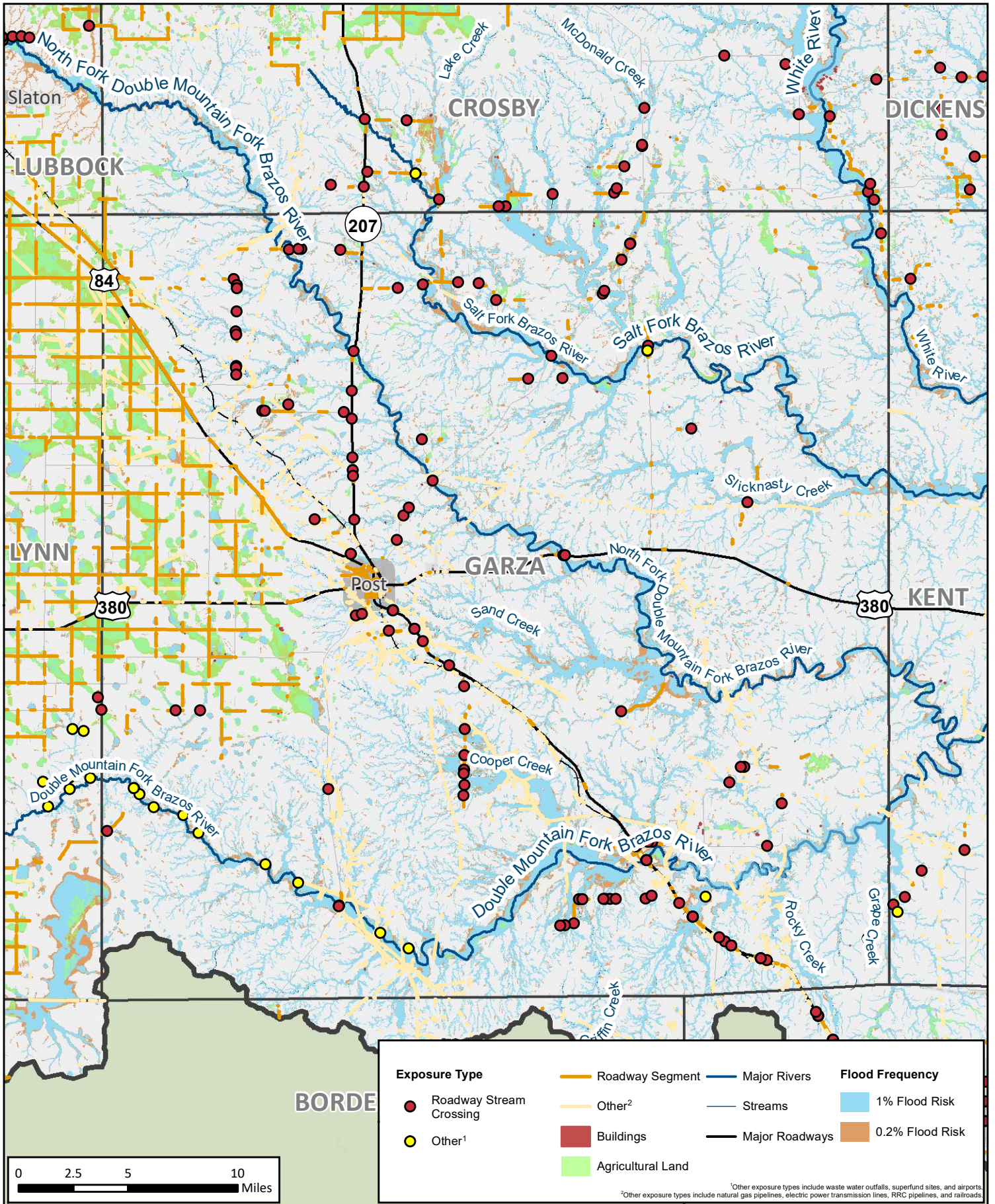
<sup>1</sup>Other exposure types include waste water outfalls, superfund sites, and airports.  
<sup>2</sup>Other exposure types include natural gas pipelines, electric power transmission lines, RRC pipelines, and railroads.



# Existing Condition Flood Exposure

REGION 7 UPPER BRAZOS  
2023 REGIONAL FLOOD PLAN

MAP 6  
**Lynn County**

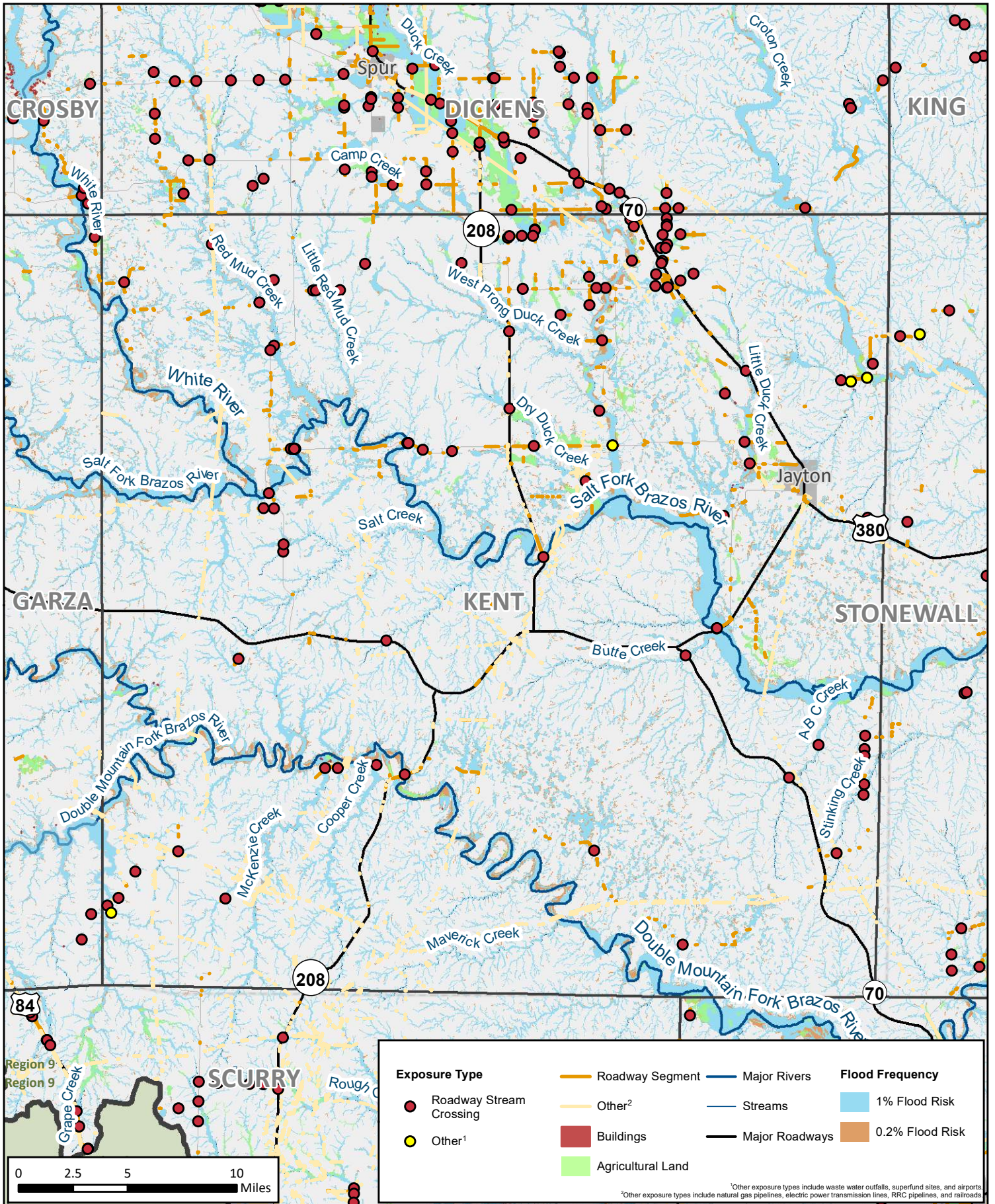


## Existing Condition Flood Exposure

REGION 7 UPPER BRAZOS  
2023 REGIONAL FLOOD PLAN

MAP 6  
**Garza County**

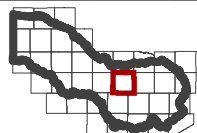
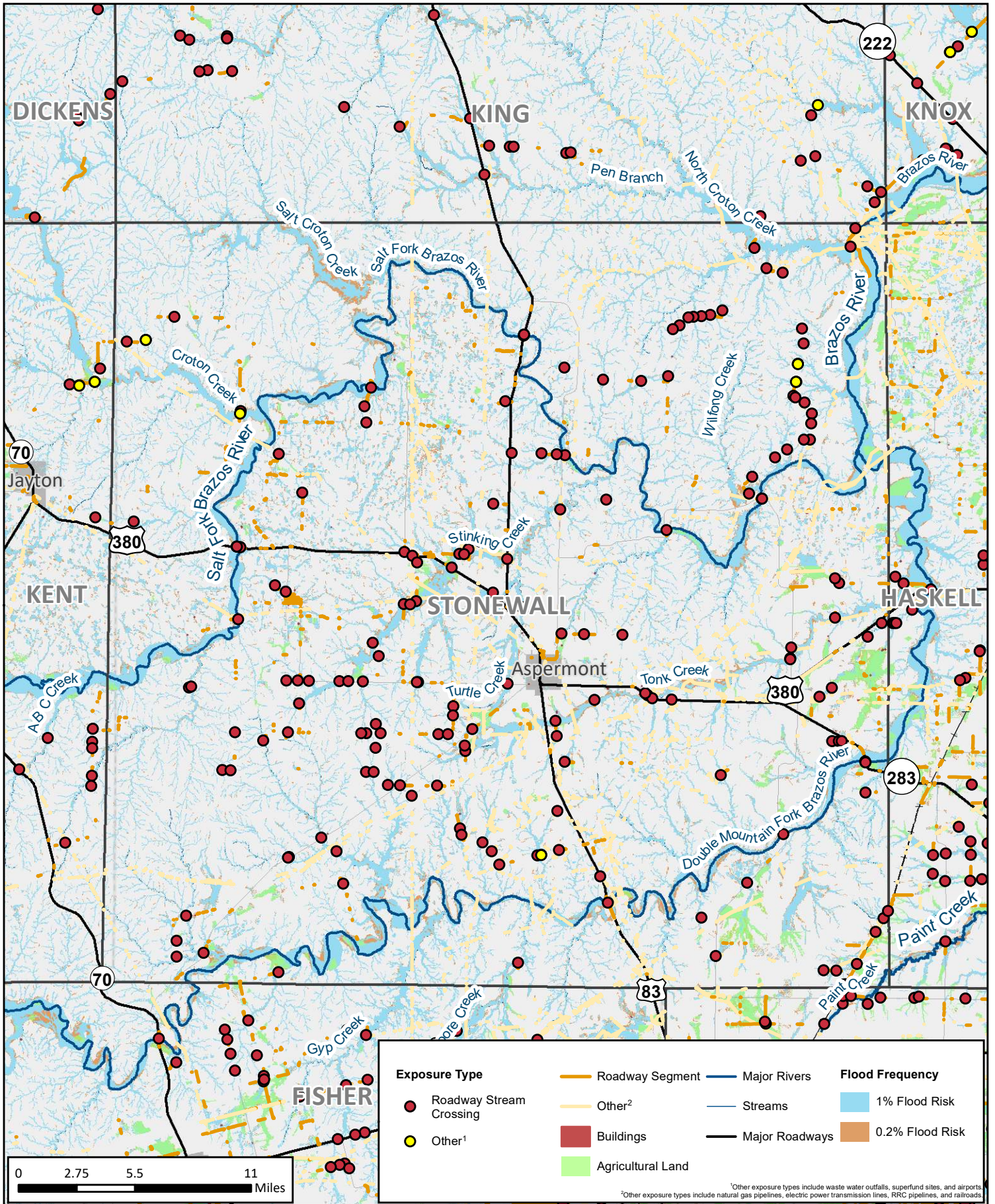




# Existing Condition Flood Exposure

REGION 7 UPPER BRAZOS  
2023 REGIONAL FLOOD PLAN

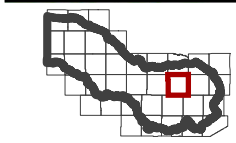
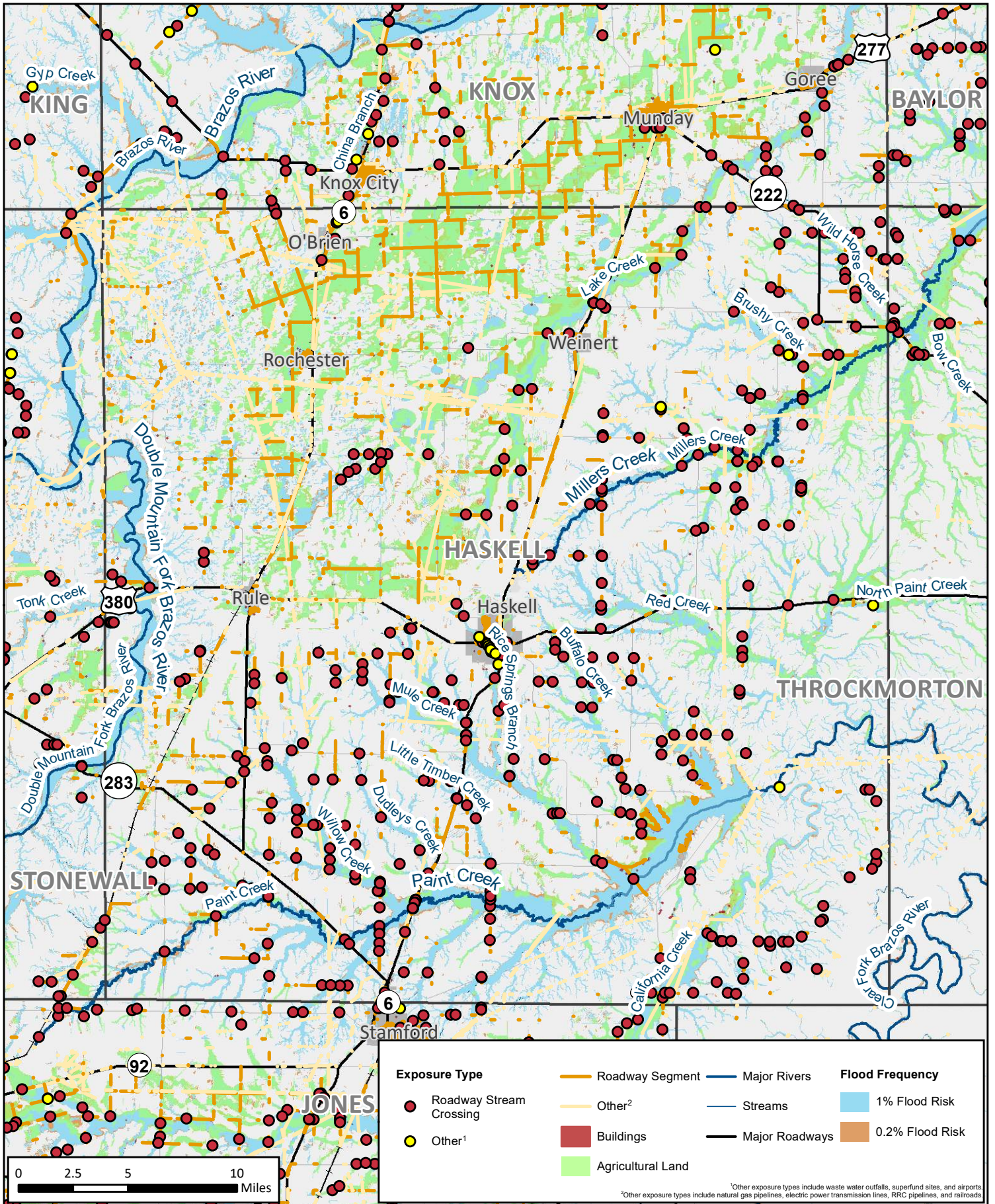
MAP 6  
**Kent County**



# Existing Condition Flood Exposure

REGION 7 UPPER BRAZOS  
2023 REGIONAL FLOOD PLAN

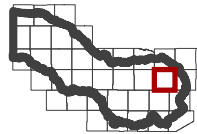
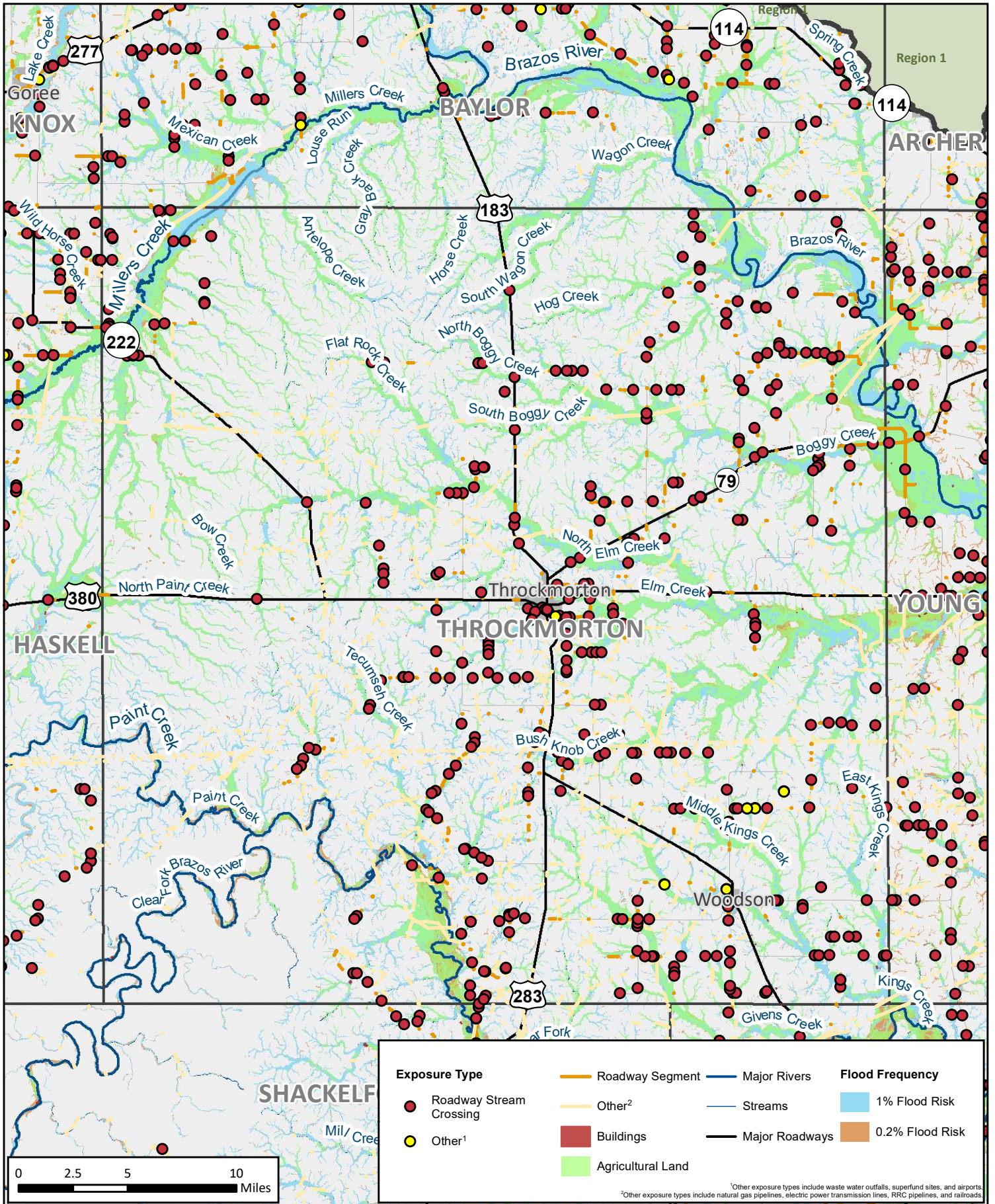
MAP 6  
**Stonewall County**



# Existing Condition Flood Exposure

REGION 7 UPPER BRAZOS  
2023 REGIONAL FLOOD PLAN

MAP 6  
**Haskell County**

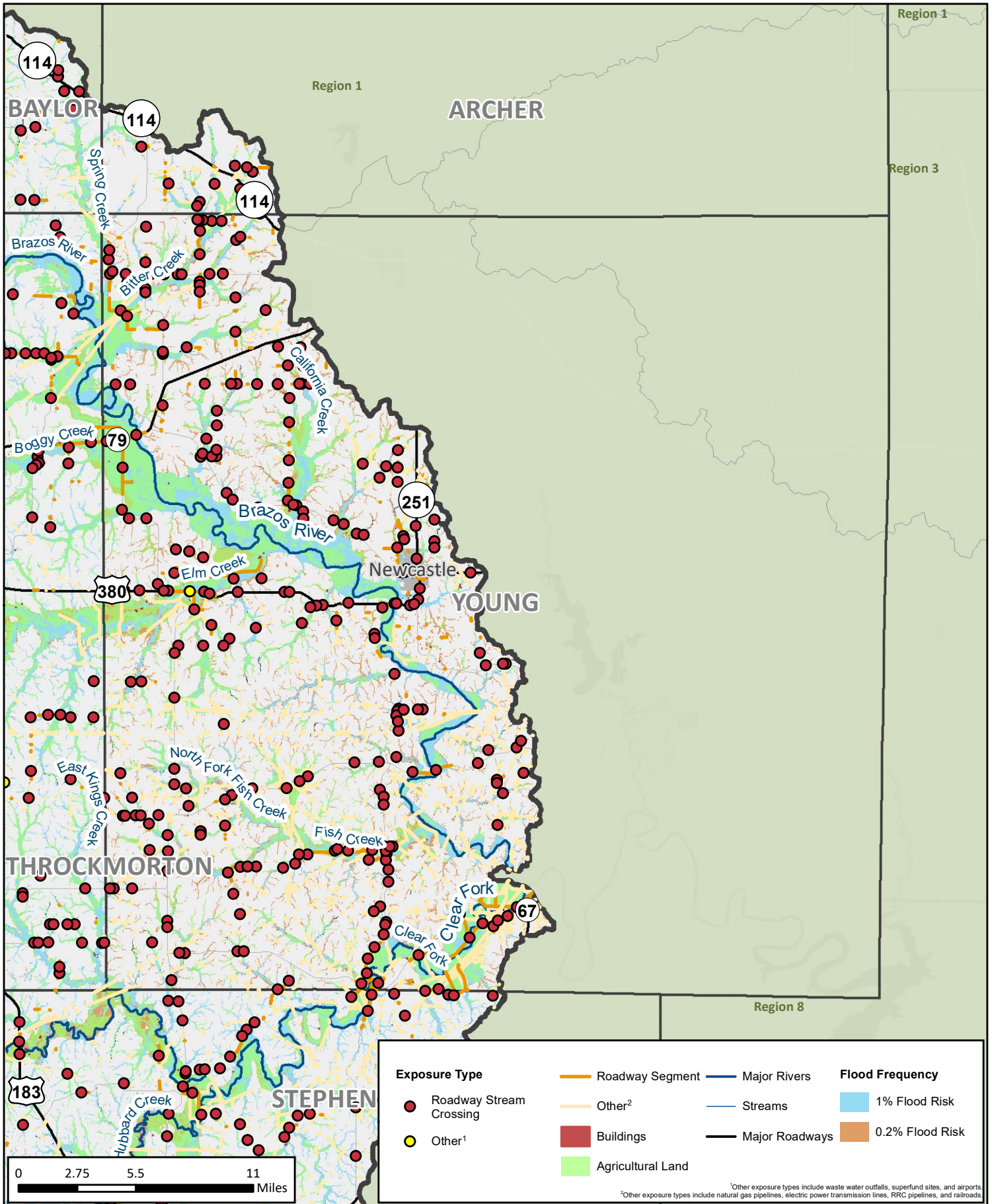


# Existing Condition Flood Exposure

REGION 7 UPPER BRAZOS  
2023 REGIONAL FLOOD PLAN

MAP 6

Throckmorton  
County



# Existing Condition Flood Exposure

REGION 7 UPPER BRAZOS  
2023 REGIONAL FLOOD PLAN

MAP 6  
**Young County**